













RiskMAP6

Increasing Resilience Together













-  Streams
-  Preliminary BFE
-  Effective BFE
-  LIMWA
-  FIRM Panel

Preliminary Flood Insurance Rate Map

-  A
-  AE, AO, AH, A99
-  AE, FLOODWAY
-  VE
-  VE, FLOODWAY
-  X 0.2 PCT ANNUAL CHANCE FLOOD HAZARD
-  X PROTECTED BY LEVEE
-  X AREA OF SPECIAL CONSIDERATION
-  X
-  D, UNDETERMINED RISK AREA

Effective Flood Insurance Rate Map

-  A
-  AE, AO, AH, A99
-  FLOODWAY
-  V
-  VE
-  X 0.2 PCT ANNUAL CHANCE FLOOD HAZARD
-  X PROTECTED BY LEVEE
-  X AREA OF SPECIAL CONSIDERATION
-  X
-  D, UNDETERMINED RISK AREA

Change Layer

- Change Type:**
-  None
 -  No Previous Study
 -  FW Decrease
 -  FW Increase
 -  SFHA Decrease
 -  SFHA Increase
 -  Zone Change

