


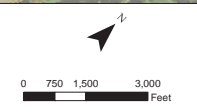




Source: Esri, DigitalGlobe, GeoEye, Earthstar OpenEye, CNRS/Airbus DS, USDA, USDA, USDA, AeroGRID, IGN, and the GIS User Community

-  Segment 4
-  Parcel
-  Road



**ARUP**  
 Arup Texas, Inc.  
 16230 Richardson Ave., Suite 470  
 Houston, Texas 77042 USA  
 Phone: 281.232.5177 Fax: 281.232.5187  
 www.arup.com  
 Texas Registered Engineering Firm: F-1990

**FREES NICHOLS**  
 2711 North Market Ave., Suite 3300  
 Dallas, Texas 75204  
 Tel: 214.217.2200 Fax: 214.217.2201  
 www.frees.com  
 Texas Registered Engineering Firm: F-2144

**TEXAS CENTRAL**  
 www.TexasCentral.com 1-844-TXTRAIN

Title  
**Leon County Exhibit 2**

Scale 1 inch = 1,500 feet	Date 12/19/2017
File Name OpenHouseExhibit_22x34_StripMap_LEON.mxd	Drawn By BH
Status	Rev P1
Job No 254180-00	Figure No 002