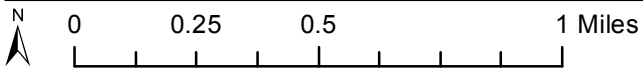


Sources: Esri, DeLorme, NAVTEQ, USGS, Intermap, iPC, NRCAN, Esri Japan, METI, Esri China (Hong Kong), Esri (Thailand), TomTom, 2013



Gilmer, Upshur County, TX

For illustration purposes only.



Ore
City

Subject

271

155

154

300

259

155

**Fm
1650**

**Fm
726**

Fm 726

Fm Road 852

Bradford St

Gilmer

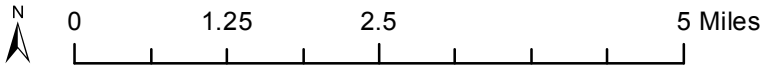
Tanyard Lake

Brooks Creek

Shelton Lake

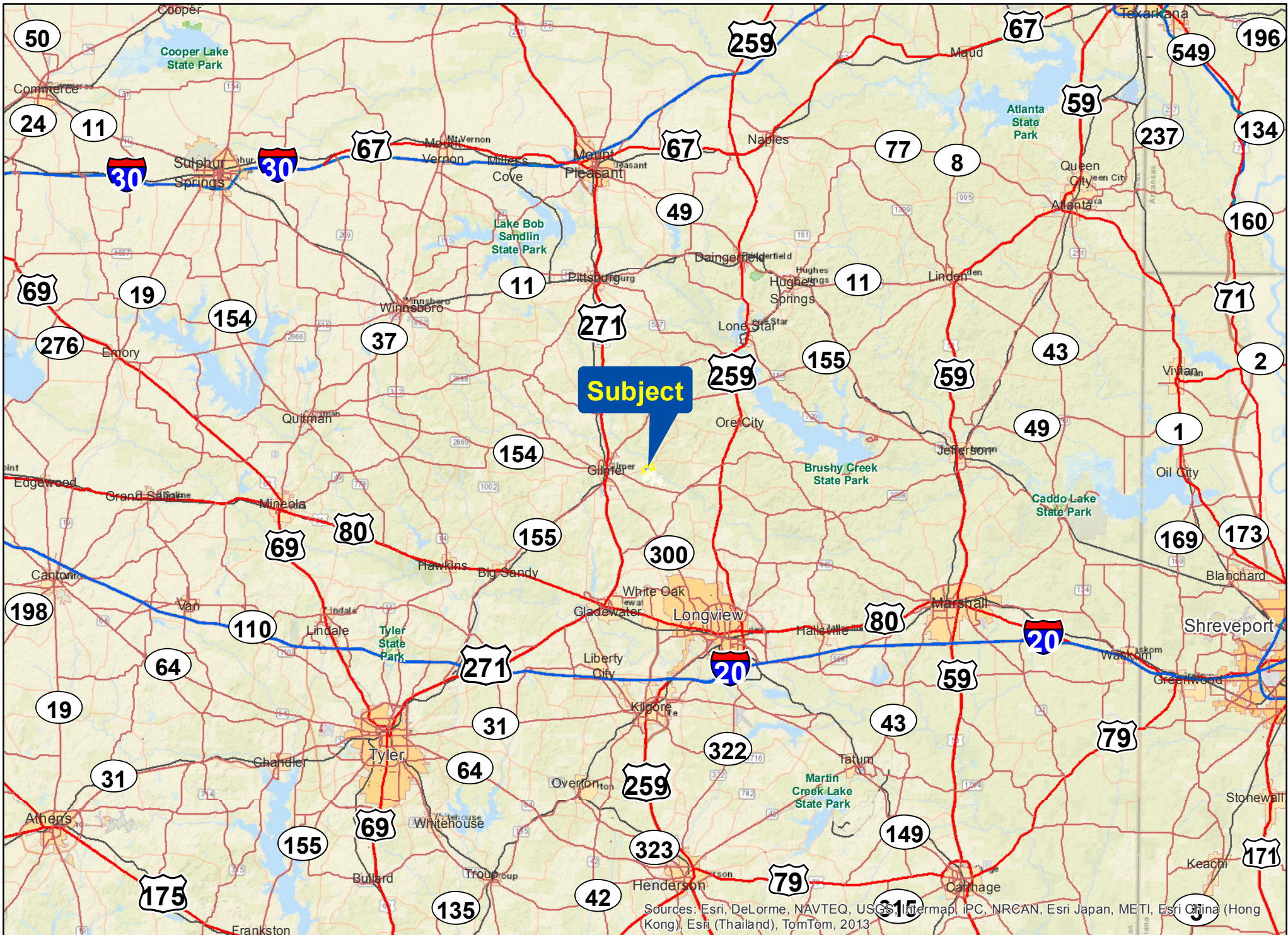
Clear Creek

Sources: Esri, DeLorme, NAVTEQ, USGS, Intermap, iPC, NRCAN, Esri Japan, METI, Esri China (Hong Kong), Esri (Thailand), TomTom, 2013

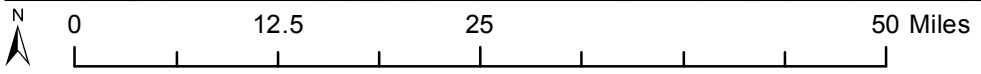


Gilmer, Upshur County, TX

For illustration purposes only.



Sources: Esri, DeLorme, NAVTEQ, USGS, Intermap, IPC, NRCAN, Esri Japan, METI, Esri China (Hong Kong), Esri (Thailand), TomTom, 2013



Gilmer, Upshur County, TX

For illustration purposes only.