


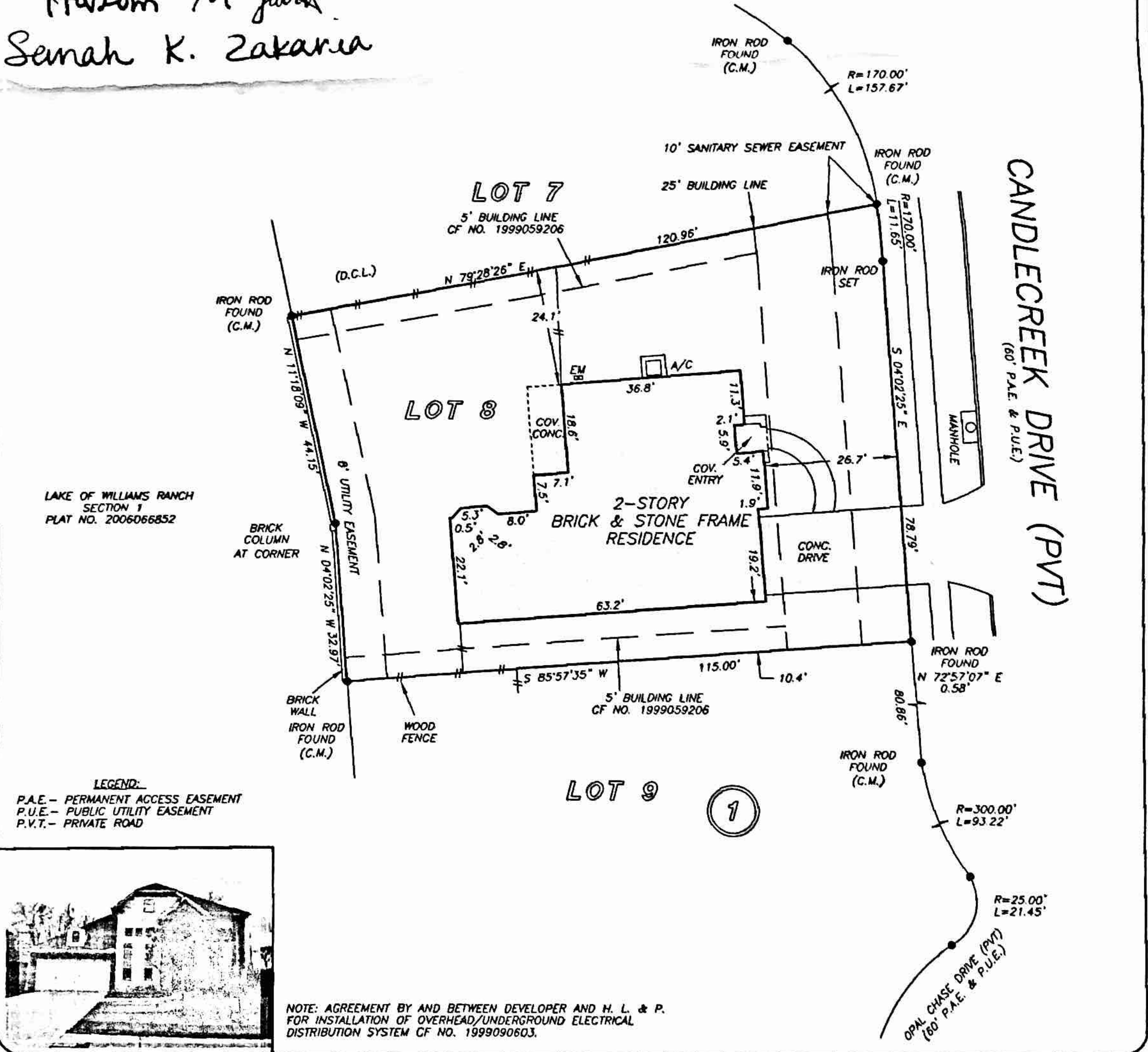
GF NO. 1819-12-1034 AMERICAN TITLE
 ADDRESS: 5718 CANDLECREEK DRIVE
 RICHMOND, TEXAS 77469
 BORROWER: HASAN ZAKARIA AND
 SANAH ZAKARIA

SCALE: 1" = 30'

LOT 8, BLOCK 1 CANYON LAKES AT THE BRAZOS, SECTION 2

ACCORDING TO THE MAP OR PLAT THEREOF RECORDED
 IN PLAT NO. 20050075 OF THE PLAT RECORDS
 OF FORT BEND COUNTY, TEXAS

Hasan M Zakaria
Sanah K. Zakaria



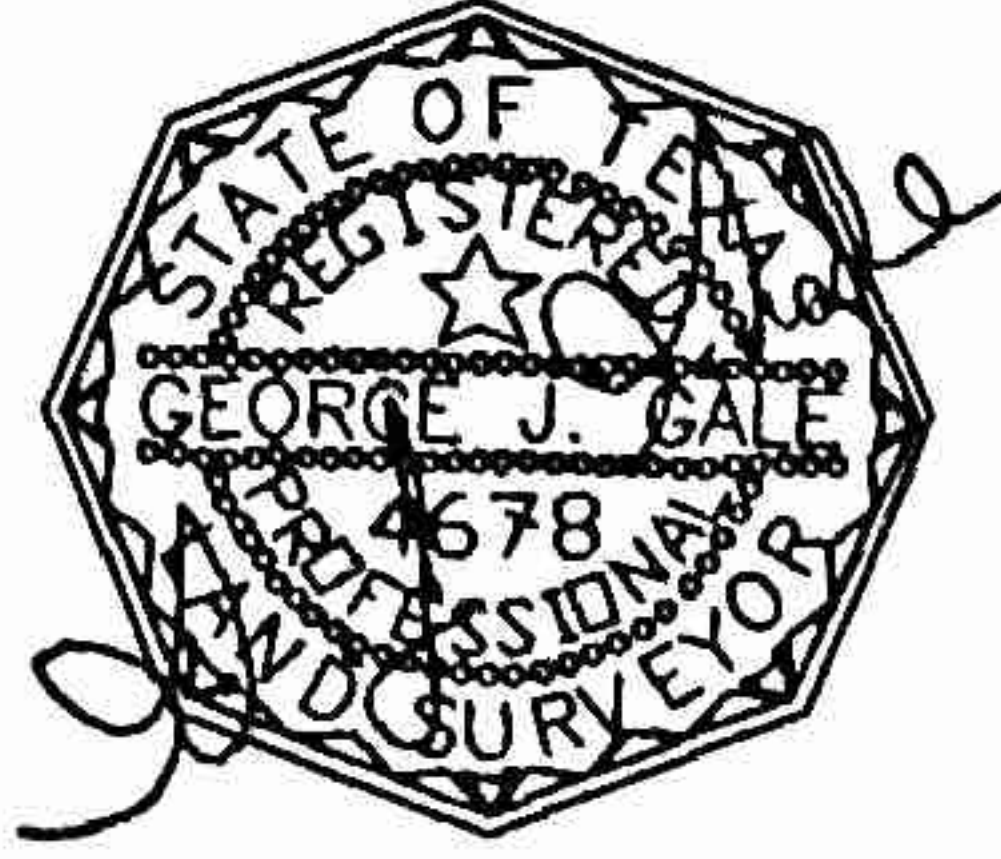
THIS PROPERTY DOES NOT LIE WITHIN THE 100 YEAR FLOOD PLAIN AS PER FIRM PANEL NO. 48157C 0240 J MAP REVISION: 01/03/97 ZONE X BASED ONLY ON VISUAL EXAMINATION OF MAPS. INACCURACIES OF FEMA MAPS PREVENT EXACT DETERMINATION WITHOUT DETAILED FIELD STUDY

A SUBSURFACE INVESTIGATION WAS BEYOND THE SCOPE OF THIS SURVEY

D.C.L. = DIRECTIONAL CONTROL LINE
 RECORD BEARING: PLAT NO. 20050075, F.B.C.P.R.

I HEREBY CERTIFY THAT THIS SURVEY WAS MADE ON THE GROUND, THAT THIS PLAT CORRECTLY REPRESENTS THE FACTS FOUND AT THE TIME OF SURVEY AND THAT THERE ARE NO ENCROACHMENTS APPARENT ON THE GROUND, EXCEPT AS SHOWN HEREON. THIS SURVEY IS CERTIFIED FOR THIS TRANSACTION ONLY AND ABSTRACTING PROVIDED IN THE ABOVE REFERENCED TITLE COMMITMENT WAS RELIED UPON IN PREPARATION OF THIS SURVEY.

GEORGE GALE
 PROFESSIONAL LAND SURVEYOR
 NO. 4678
 JOB NO. 12-01505
 FEBRUARY 28, 2012



DRAWN BY: AL

		<p>DEBBIE WIEMKEN 979-849-0500</p>	
--	--	---	--