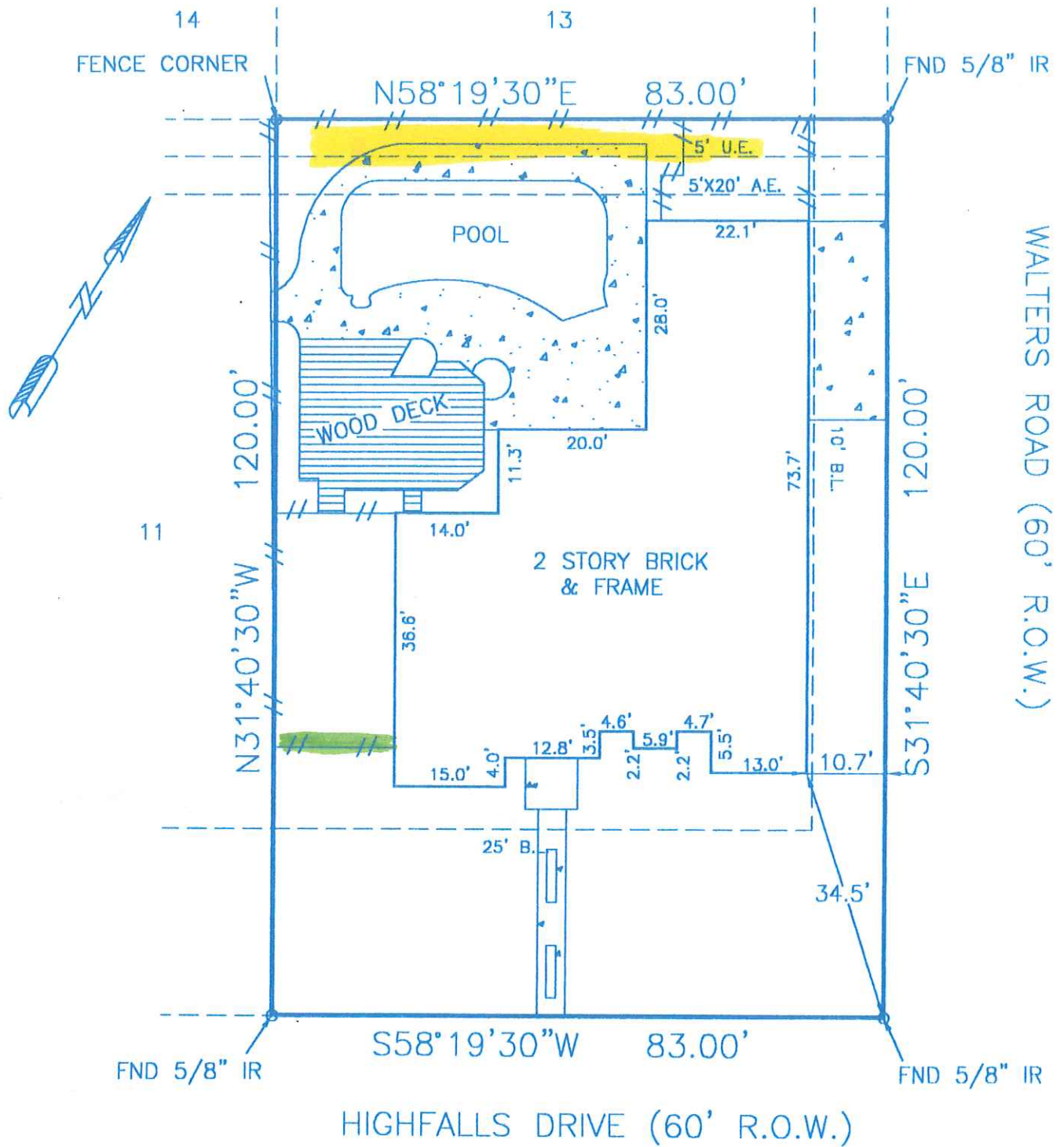


# HOSKINS LAND SURVEYORS, INC.

14450 T.C. JESTER #130, HOUSTON, TEXAS 77014

PHONE 281-440-9236 FAX 281-893-9739

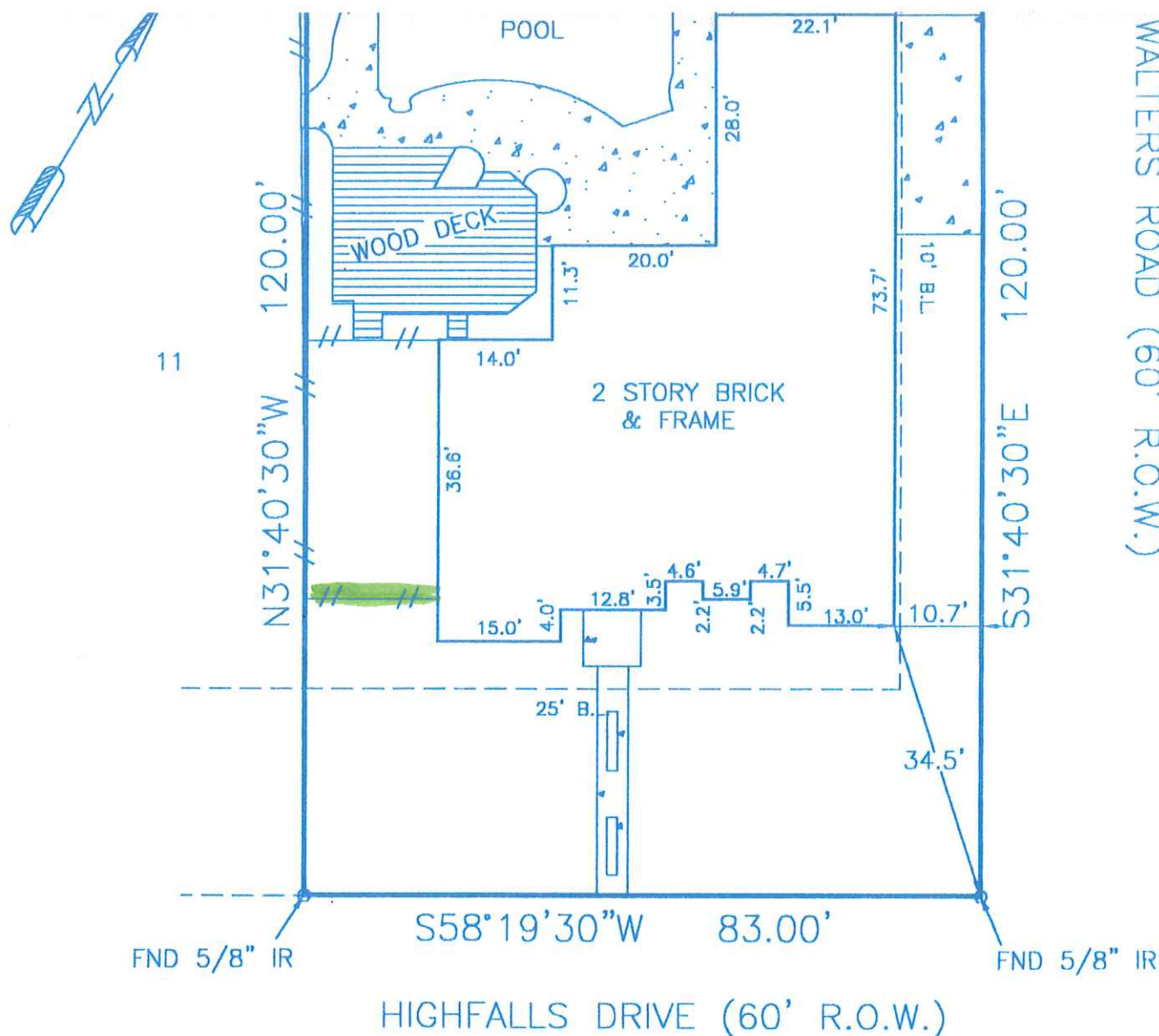
2001-595



NOTE: ALL BEARINGS BASED ON RECORDED PLAT.  
 PROPERTY SUBJECT TO:  
 1. RESTRICTIONS: VOLUME 224, PAGE 125 H.C.M.R.  
 & H.C.C.F. NO(S). E861034, U220745, & U220746.

BY GRAPHIC PLOTTING ONLY, THE  
 PROPERTY SHOWN HEREON DOES NOT

PLAT OF PROPERTY FOR




WALTERS ROAD (60' R.O.W.)

HIGHFALLS DRIVE (60' R.O.W.)

NOTE: ALL BEARINGS BASED ON RECORDED PLAT.  
 PROPERTY SUBJECT TO:  
 1. RESTRICTIONS: VOLUME 224, PAGE 125 H.C.M.R.  
 & H.C.C.F. NO(S). E861034, U220745, & U220746.

BY GRAPHIC PLOTTING ONLY, THE PROPERTY SHOWN HEREON DOES NOT LIE WITHIN THE DESIGNATED 100 YR. FLOOD PLAIN. NO DETERMINATION IS MADE AS TO WHETHER PROPERTY WILL OR WILL NOT ACTUALLY FLOOD.  
 FIRM PANEL NO. 480287 0265J  
 ZONE: X DATE: 11-6-96

THIS SURVEY WAS PERFORMED IN ACCORDANCE WITH TITLE COMMITMENT PROVIDED BY TEXAS AMERICAN TITLE  
 GF# 575-01-1171



PLAT OF PROPERTY FOR  
 GARY D. & JANE M. ROBERTSON  
 AT 3602 HIGHFALLS DRIVE

LOT(S) 12 BLOCK 8  
 OLDE OAKS

VOL. 224 PAGE 125 H.C.M.R.  
 HOUSTON HARRIS COUNTY, TEXAS

SCALE: 1"=20' DATE: 04-02-01

*David Alan Hoskins*

DAVID ALAN HOSKINS--TEXAS RPLS #4789

I HEREBY CERTIFY THAT THIS PLAT REPRESENTS THE FINDINGS OF AN ON THE GROUND SURVEY MADE UNDER MY SUPERVISION ON THIS DAY AND IS CORRECT TO THE BEST OF MY KNOWLEDGE AND THAT THERE WERE NO APPARENT ENCROACHMENTS AT THE TIME OF THE SURVEY, UNLESS SHOWN OR NOTED OTHERWISE.