
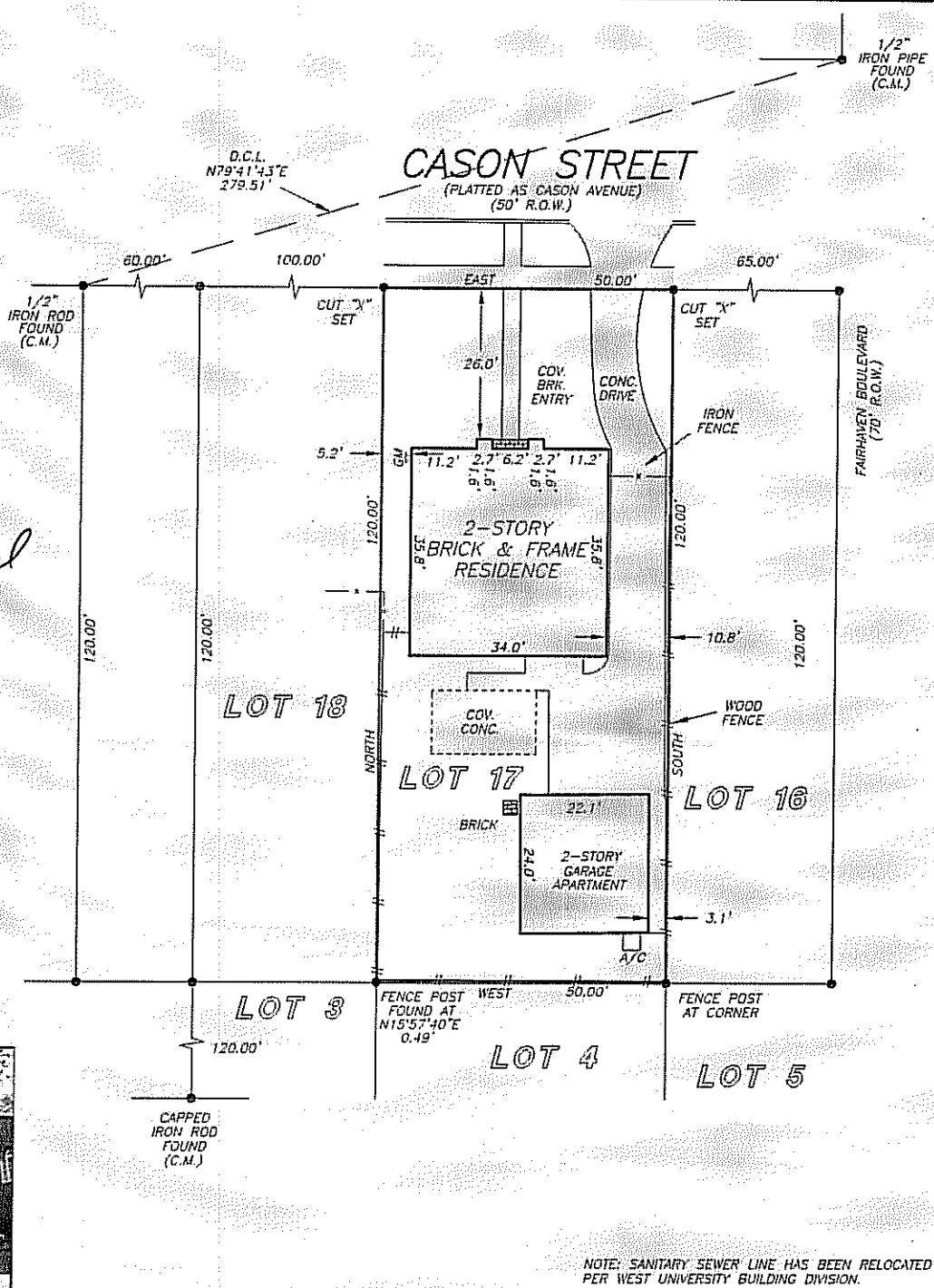


GF NO. 16001362 OLD REPUBLIC TITLE
 ADDRESS: 4131 CASON STREET
 HOUSTON, TEXAS 77005
 BORROWER: MATTEO MOROTTI AND
 STELLA VALENTINA GAIA MANARA

LOT 17
FAIRHAVEN ADDITION
 AN ADDITION IN HARRIS COUNTY, TEXAS
 ACCORDING TO THE MAP OR PLAT THEREOF RECORDED
 IN VOLUME 505, PAGE 64, OF THE DEED RECORDS
 OF HARRIS COUNTY, TEXAS.

SCALE: 1" = 30'

Suzanne Gansel
 8/18/17
Alexandra Gansel
 8/18/17



NOTE: SANITARY SEWER LINE HAS BEEN RELOCATED TO STREET PER WEST UNIVERSITY BUILDING DIVISION.

THIS PROPERTY DOES NOT LIE WITHIN THE 100 YEAR FLOOD PLAIN AS PER FIRM PANEL NO. 48201C 0555 L MAP REVISION: 06/18/07 ZONE X BASED ONLY ON VISUAL EXAMINATION OF MAPS. INACCURACIES OF FEMA MAPS PREVENT EXACT DETERMINATION WITHOUT DETAILED FIELD STUDY


A SUBSURFACE INVESTIGATION WAS BEYOND THE SCOPE OF THIS SURVEY

D.C.L. = DIRECTIONAL CONTROL LINE RECORD BEARING: VOLUME 505, PAGE 64, H.C.M.R.

DRAWN BY: SR

I HEREBY CERTIFY THAT THIS SURVEY WAS MADE ON THE GROUND, THAT THIS PLAT CORRECTLY REPRESENTS THE FACTS FOUND AT THE TIME OF SURVEY AND THAT THERE ARE NO ENCROACHMENTS APPARENT ON THE GROUND, EXCEPT AS SHOWN HEREON. THIS SURVEY IS CERTIFIED FOR THIS TRANSACTION ONLY AND ABSTRACTING PROVIDED IN THE ABOVE REFERENCED TITLE COMMITMENT WAS RELIED UPON IN PREPARATION OF THIS SURVEY.

GEORGE GALE
 PROFESSIONAL LAND SURVEYOR
 NO. 4678
 JOB NO. 16-02529
 APRIL 4, 2016



MARGARET
 BURNSIDE
 713-626-9220



PRECISION
 surveyors

1-800-LANDSURVEY
 www.precisionurveyors.com
 281-496-1586 FAX 281-496-1567 210-829-4941 FAX 210-829-1555
 850 THREADNEEDLE STREET SUITE 150 HOUSTON, TEXAS 77079 1777 NE LOOP 410 SUITE 600 SAN ANTONIO, TEXAS 78217
 FIRM NO. 10063700