
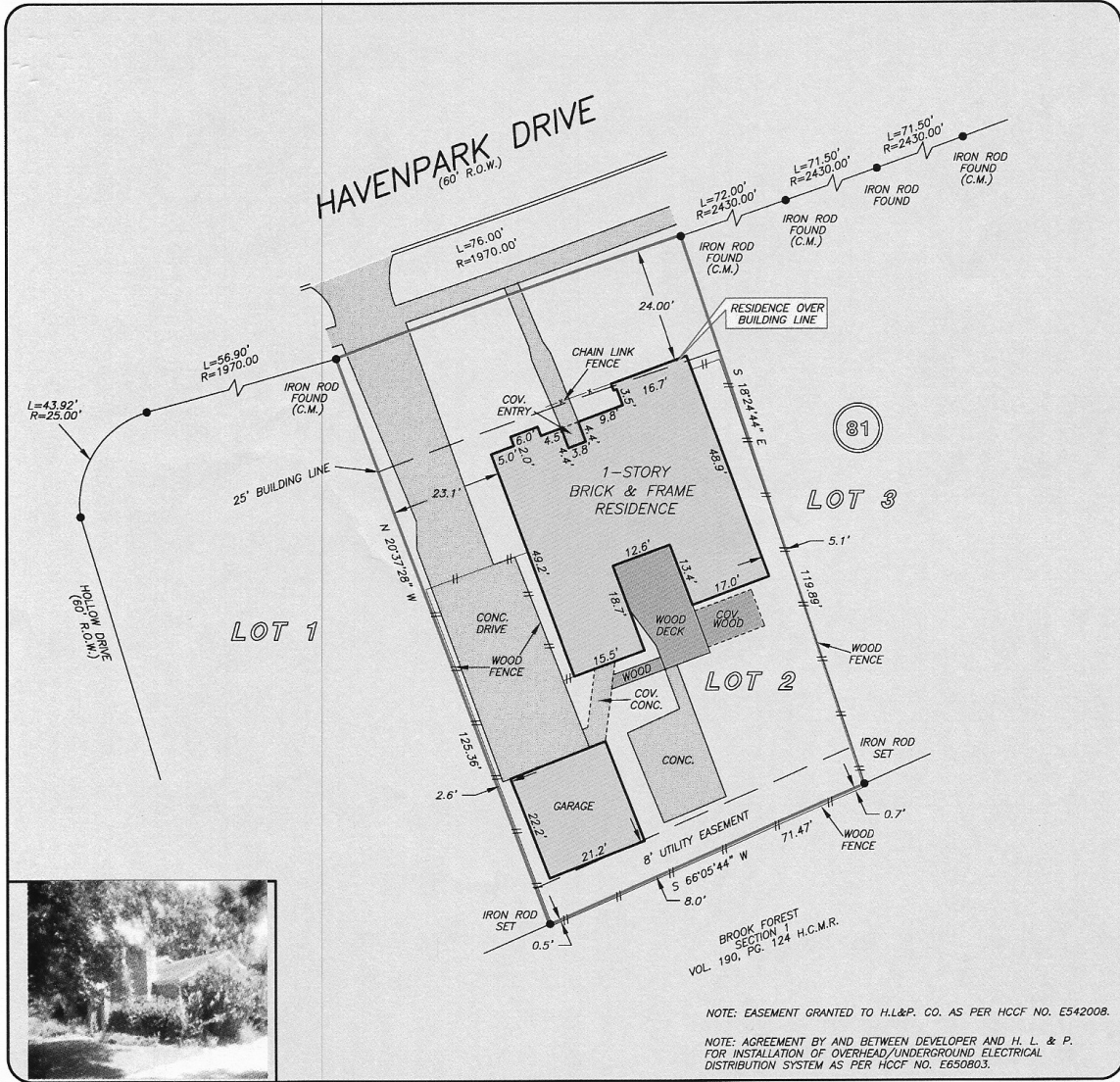


GF NO: 000436991 CHICAGO TITLE
 ADDRESS: 16410 HAVENPARK DRIVE
 HOUSTON, TEXAS 77059
 BORROWER: DAVID A. FAIRWEATHER AND
 HILARICE M. FAIRWEATHER

LOT 2, BLOCK 81 BROOK FOREST, SECTION 2

ACCORDING TO THE MAP OR PLAT THEREOF RECORDED
 IN VOLUME 220, PAGE 66 OF THE MAP RECORDS
 OF HARRIS COUNTY, TEXAS

SCALE: 1" = 30'



THIS PROPERTY DOES NOT LIE WITHIN THE
 100 YEAR FLOOD PLAIN AS PER FIRM
 PANEL NO. 48201C 1080 J
 MAP REVISION: 11/06/1996
 ZONE X
 BASED ONLY ON VISUAL EXAMINATION OF MAPS.
 INACCURACIES OF FEMA MAPS PREVENT EXACT
 DETERMINATION WITHOUT DETAILED FIELD STUDY


A SUBSURFACE INVESTIGATION
 WAS BEYOND THE SCOPE OF THIS SURVEY

RECORD BEARING: VOL. 220, PG. 66 H.C.M.R.

I HEREBY CERTIFY THAT THIS SURVEY WAS MADE
 ON THE GROUND, THAT THIS PLAT CORRECTLY
 REPRESENTS THE FACTS FOUND AT THE
 TIME OF SURVEY AND THAT THERE ARE NO
 ENCROACHMENTS APPARENT ON THE GROUND,
 EXCEPT AS SHOWN HEREON. THIS SURVEY IS
 CERTIFIED FOR THIS TRANSACTION ONLY AND
 ABSTRACTING PROVIDED IN THE ABOVE
 REFERENCED TITLE COMMITMENT WAS RELIED
 UPON IN PREPARATION OF THIS SURVEY.

MAARTEN DE WAAL
 PROFESSIONAL LAND SURVEYOR
 NO. 5112
 JGB# NO. 06-09519
 AUGUST 25, 2006

DRAWN BY: JZ



Chicago Title
 Insurance Company

JANET BROUSSARD
 281-336-2375

