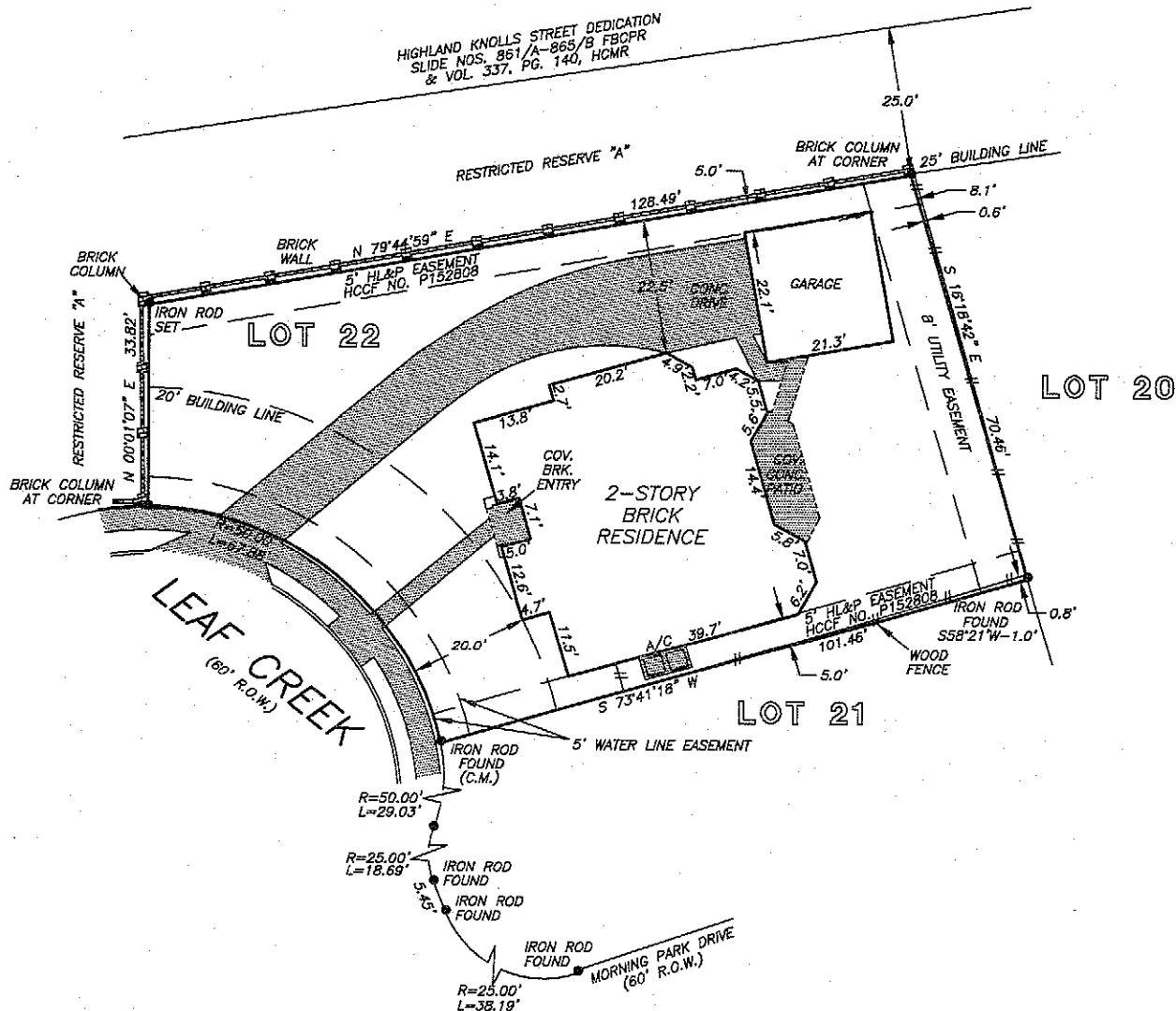


GF NO. 000381321 CHICAGO TITLE
 ADDRESS: 1707 LEAF CREEK
 KATY, TEXAS 77494
 BORROWER: BRYAN GUILLIAMS AND
 DAWN GUILLIAMS

LOT 22, BLOCK 2 CINCO RANCH GREENWAY VILLAGE, SECTION 5

ACCORDING TO THE MAP OR PLAT THEREOF RECORDED
 IN FILM CODE NO. 352102 AND SLIDE NOS. 1179/B & 1180/A
 OF THE PLAT RECORDS OF FORT BEND COUNTY, TEXAS

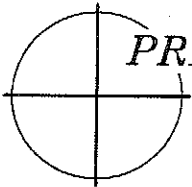


NOTE: AGREEMENT BY AND BETWEEN DEVELOPER AND H. L. & P.
 FOR INSTALLATION OF OVERHEAD/UNDERGROUND ELECTRICAL
 DISTRIBUTION SYSTEM. HCCF NO. N630J47 AND IN
 VOL. 2439, PG. 1366, F.B.C.G.R..

THIS PROPERTY DOES NOT LIE WITHIN THE
 100 YEAR FLOOD PLAIN AS ESTABLISHED
 BY THE U.S. DEPT. OF HOUSING & URBAN
 DEVELOPMENT.
 COMMUNITY/PANEL NO. 48201C 0595 J
 MAP REVISION: 11/6/96
 ZONE X

I HEREBY CERTIFY THAT THIS SURVEY WAS MADE
 ON THE GROUND, THAT THIS PLAT-CORRECTLY
 REPRESENTS THE FACTS FOUND AT THE
 TIME OF SURVEY AND THAT THERE ARE NO
 ENCROACHMENTS APPARENT ON THE GROUND,
 EXCEPT AS SHOWN HEREON. THIS SURVEY IS
 CERTIFIED FOR THIS TRANSACTION ONLY AND
 ABSTRACTING PROVIDED IN THE ABOVE
 REFERENCED TITLE COMMITMENT WAS RELIED
 UPON IN PREPARATION OF THIS SURVEY.

RECORD BEARING: FILM CODE NO. 352102 AND SLIDE NOS. 1179/B & 1180/A, F.B.C.P.R.




PRECISION SURVEYORS

PROFESSIONAL LAND SURVEYS

1-800-LANDSURVEY 281-496-1586
 1-800-526-3787 FAX 281-496-1867

14925 MEMORIAL DRIVE SUITE B100 HOUSTON, TEXAS 77079

ALLEN D. HUGHES
 PROFESSIONAL LAND SURVEYOR
 NO. 3891
 DRAWING NO. 04-06891
 JULY 1, 2004



DRAWN BY: BW