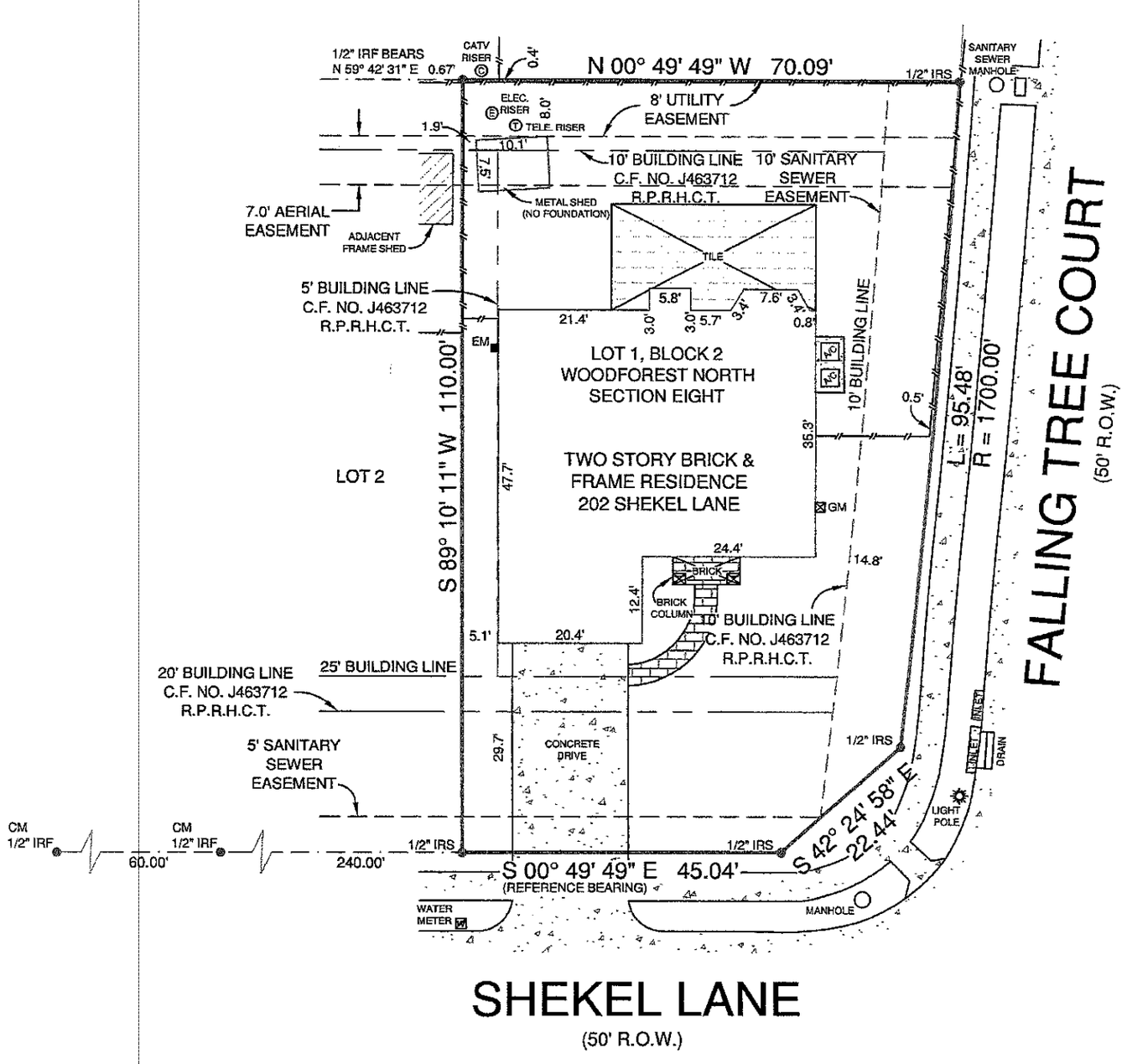

SHEKEL LANE

(50' R.O.W.)

LEGEND: GM = GAS METER; EM = ELECTRIC METER; WIRE FENCE; CHAIN LINK FENCE; WROUGHT IRON FENCE; WOOD FENCE; ELECTRIC LINE; RAILROAD (WOOD) TIE; IRS = IRON ROD SET; IRF = IRON ROD FOUND; CM = CONTROLLING MONUMENT; ASPHALT; CONCRETE; GRAVEL; TILE; WOOD; BRICK; STONE

NOTES:
THIS PROPERTY IS AFFECTED BY THE FOLLOWING:
(10f)-AGREEMENT, C.F. NO. S445240, R.P.R.H.C.T.
BEARINGS ARE BASED ON THE RECORDED PLAT.
BUILDING LINES AND EASEMENT ARE BASED ON THE RECORDED PLAT UNLESS OTHERWISE SHOWN.

0' 10' 20' 40'
SCALE: 1"= 20'

LEGAL DESCRIPTION:
BEING LOT 1, IN BLOCK 2, OF WOODFOREST NORTH SECTION EIGHT, AN ADDITION IN HARRIS COUNTY, TEXAS, ACCORDING TO THE MAP OR PLAT THEREOF RECORDED IN FILM CODE NO. 384098, OF THE MAP RECORDS OF HARRIS COUNTY, TEXAS.

GF. NO.	14-196769-EH
BORROWER	AUGUSTO C. MONTES
TECH	BRS
FIELD	MJ/DC

SURVEYOR'S CERTIFICATION:
THIS IS TO CERTIFY THAT ON THIS DATE A SURVEY WAS MADE ON THE GROUND, UNDER MY SUPERVISION. THAT THE SURVEY REFLECTS A TRUE AND CORRECT REPRESENTATION AS TO THE DIMENSIONS AND CALLS OF PROPERTY LINES; LOCATION AND TYPE OF IMPROVEMENTS. THERE ARE NO VISIBLE AND APPARENT EASEMENTS, ENCROACHMENTS, CONFLICTS, OR PROTRUSIONS, EXCEPT AS SHOWN. THIS SURVEY IS NOT TO BE USED FOR CONSTRUCTION PURPOSES AND IS FOR THE EXCLUSIVE USE OF THE HEREON NAMED PURCHASER, MORTGAGE COMPANY, AND TITLE COMPANY AND THIS SURVEY IS MADE PURSUANT TO THAT CERTAIN TITLE COMMITMENT UNDER THE GF NUMBER SHOWN HEREON, PROVIDED BY THE TITLE COMPANY NAMED HEREON AND THAT THIS DATE, THE EASEMENTS, RIGHTS-OF-WAY, OR OTHER LOCATABLE MATTERS OF RECORD THAT THE UNDERSIGNED HAS KNOWLEDGE OR HAS BEEN ADVISED ARE AS SHOWN OR NOTED HEREON.

FLOOD INFORMATION:
THE SUBJECT PROPERTY DOES NOT APPEAR TO LIE WITHIN THE LIMITS OF A 100-YEAR FLOOD HAZARD ZONE ACCORDING TO THE MAP PUBLISHED BY THE FEDERAL EMERGENCY MANAGEMENT AGENCY, AND HAS A ZONE "X" RATING AS SHOWN BY MAP NO. 48201C0720 L, DATED JUNE 18, 2007.

DATE: 12/15/14 JOB NO.: 14-06973
FIELD DATE: 12/12/14

202 SHEKEL LANE, HOUSTON, TX 77015
LOT 1, BLOCK 2, WOODFOREST NORTH SECTION EIGHT

STATE OF TEXAS REGISTERED
RAUL DOMINGUEZ REYES
5390
PROFESSIONAL LAND SURVEYOR
Raul Reyes
REGISTERED PROFESSIONAL LAND SURVEYOR



Capital Title. A Stewart Company
Carmen Castilleja
Bilingual Escrow Officer
click to go to www.ctot.com
EAST HOUSTON OFFICE
11811 East Freeway
Suite 345
Houston, TX 77029
713-338-2528 Office
281-978-0054 Direct
1-855-284-2906 Fax
ccastilleja@ctot.com

DATE: 12-30-14
ACCEPTED BY:



Premier Surveying LLC
5700 W. Plano Parkway
Suite 2700
Plano, Texas 75093
Office: 972-612-3601
Fax: 972-964-7021