



LAKE LIVINGSTON

Rec: N 88°17'03"E - 126.59'
N 88°17'03" E
126.59'

**BOUNDARY & IMPROVEMENT
SURVEY**
FOR: RANDALL C. MEEKS &
JANA R. MEEKS
500 LAKEVIEW DRIVE
COLDSRING, TEXAS 77371

Lot Twenty-Three (23) and Twenty-Four (24), of LAKEVIEW
HILLS SUBDIVISION, a subdivision in San Jacinto County,
Texas, as shown by the map or plat thereof recorded in
Volume 109, Page 431 of the Deed Records of San Jacinto
County, Texas.



LAKEVIEW HILLS SUBD.
VOLUME 109, PAGE 431 S.J.C.D.R.

LOT
22

LOT
23

LOT
24

LOT
25

Record data as shown hereon was relied upon in part and
taken from a Commitment for Title Insurance issued by
the following qualified provider:
Eastex Title Company
G.F. No. 08-0910
Effective date: December 5, 2008

The Subject Tract(s) as shown hereon is subject to the
following restrictive covenants of record:
As set forth in instrument recorded in Volume 109, Page 462,
and amended in Volume 109, Page 558; Volume 116, Page
469 and Volume 130, Page 350, of the Deed Records of
San Jacinto County, Texas, and in Volume 33, Page 961;
Volume 256, Page 164 and under Clerk's File No. 00-7560,
Page 25503; Clerk's File No. 04-2527, Page 11033; and
Clerk's File No. 04-6783, Page 29807 and Clerk's File No.
07-402, Page 1597 of the Official Public Records of San
Jacinto County, Texas.

The undersigned does hereby certify that this survey was this
day made on the ground of the property legally described
hereon and is correct, and that there are no discrepancies,
conflicts, shortages in area, boundary line conflicts,
encroachments, overlapping of improvements, easements or
rights of way, except as shown hereon, and that said
property has access to and from a dedicated roadway.

Date of Survey: 29 December 2008

TEXAS PROFESSIONAL SURVEYING, LLC.
3032 N. FRAZIER STREET, STE.A
CONROE, TEXAS 77303
(936)756-7447 FAX (936)756-7448


PROJECT NO.
C112-01
3769

Key
Map

DRAWING DATE: 12/30/08
REVISED:
DRAWN BY: JMH

CURVE	RADIUS	ARC LENGTH	CHORD LENGTH	CHORD BEARING	DELTA ANGLE	TANGENT
C1	143.00'	22.07'	22.05'	N 87°12'38" E	08°50'37"	11.06'
C2	143.00'	88.17'	86.78'	S 70°42'15" E	35°19'38"	45.54'

LAKEVIEW DRIVE
(60' R.O.W.)



Kenneth E. Savoy
Kenneth E. Savoy
Registered Professional Land Surveyor No. 5730