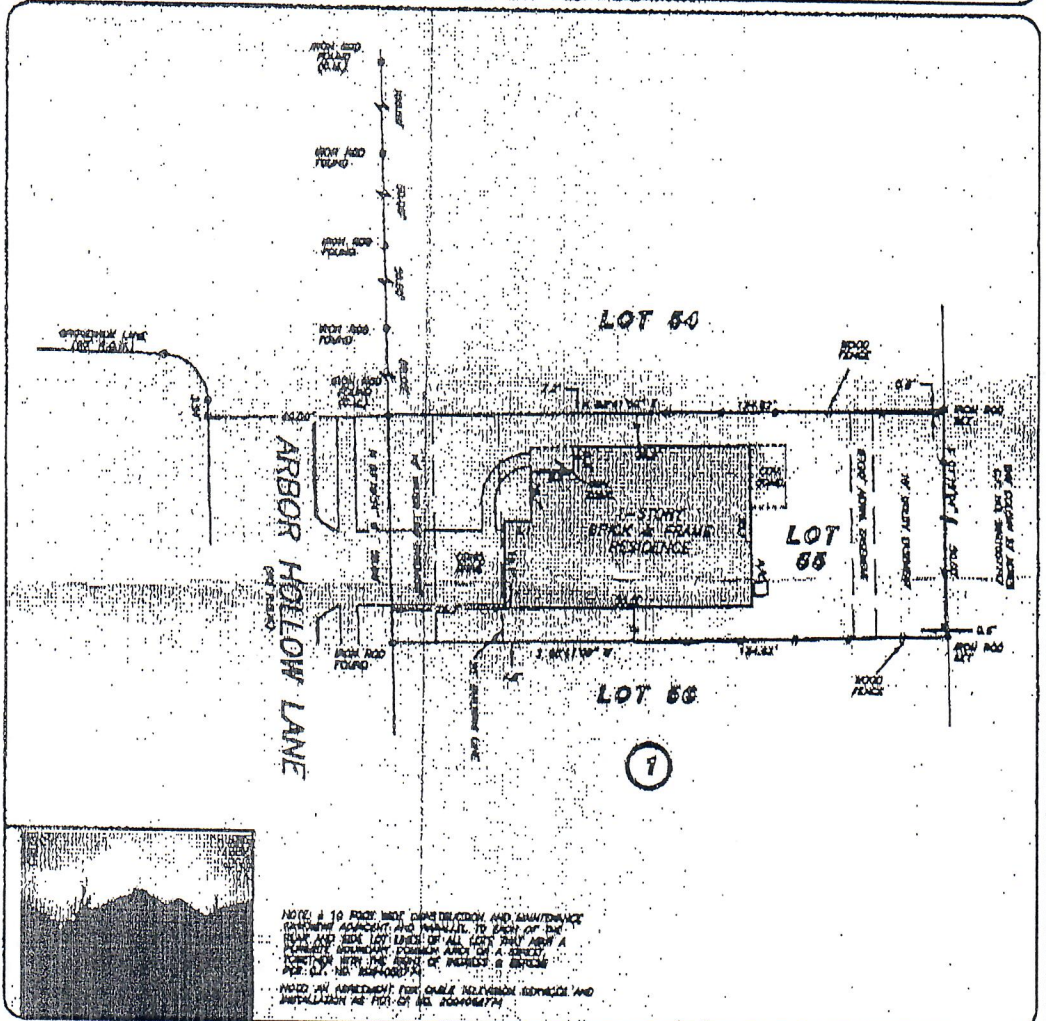


OF NO. 08-11013890 FIDELITY NATIONAL TITLE
ADDRESS: 6851 ARBOR HOLLOW LANE
DICKINSON, TEXAS 77539
BORROWER: ZACHARIA ADAMS

LOT 55, BLOCK 1 BAY COLONY POINTE WEST, SECTION 1

ACCORDING TO THE MAP OR PLAT THEREOF RECORDED
IN VOLUME 2004A, PAGE 114 OF THE MAP RECORDS
OF GALVESTON COUNTY, TEXAS





THIS PROPERTY DOES NOT MEET THE
100 YEAR FLOOD PLAIN AS PER FIRM
NO. 14008E 0030 E
AND REVISION 02-23-1000
PAGE 1
BASED ONLY ON VISUAL EXAMINATION OF MAPS
AND RECORDS OF THIS MAP PRESENT LIMIT
DETERMINATION WITHOUT DETAILED FIELD STUDY

A SUBSURFACE INVESTIGATION
WAS BEYOND THE SCOPE OF THIS SURVEY

RECORD SEARCHED VOL. 2004A, PG. 114, G.C.M.R.

I HEREBY CERTIFY THAT THIS SURVEY WAS MADE
ON THE GROUNDS THAT THIS PLAT CORRECTLY
REPRESENTS THE FACTS FOUND AS THE
TITLE OF SURVEY AND THAT THERE ARE NO
ENCUMBRANCES APART FROM THE SHOWN
EXCEPT AS SHOWN HEREON. THIS SURVEY IS
CONFERRED FOR THE TRANSLATION ONLY AND
AUTHORITY PROVIDED BY THE ABOVE
REFERENCED TITLE CONTRACT WAS RELIED
UPON IN PREPARATION OF THIS SURVEY.

SHARON DE BRAL
PROFESSIONAL LAND SURVEYOR
NO. 8318
JULY 18, 1988
JANUARY 12, 2007



PRECISION SURVEYORS, INC.
1-800-LANDSURVEY 281-456-1288
1-800-526-3787 FAX 281-456-1067
11409 MEMORIAL DRIVE SUITE 1100 HOUSTON, TEXAS 77078