


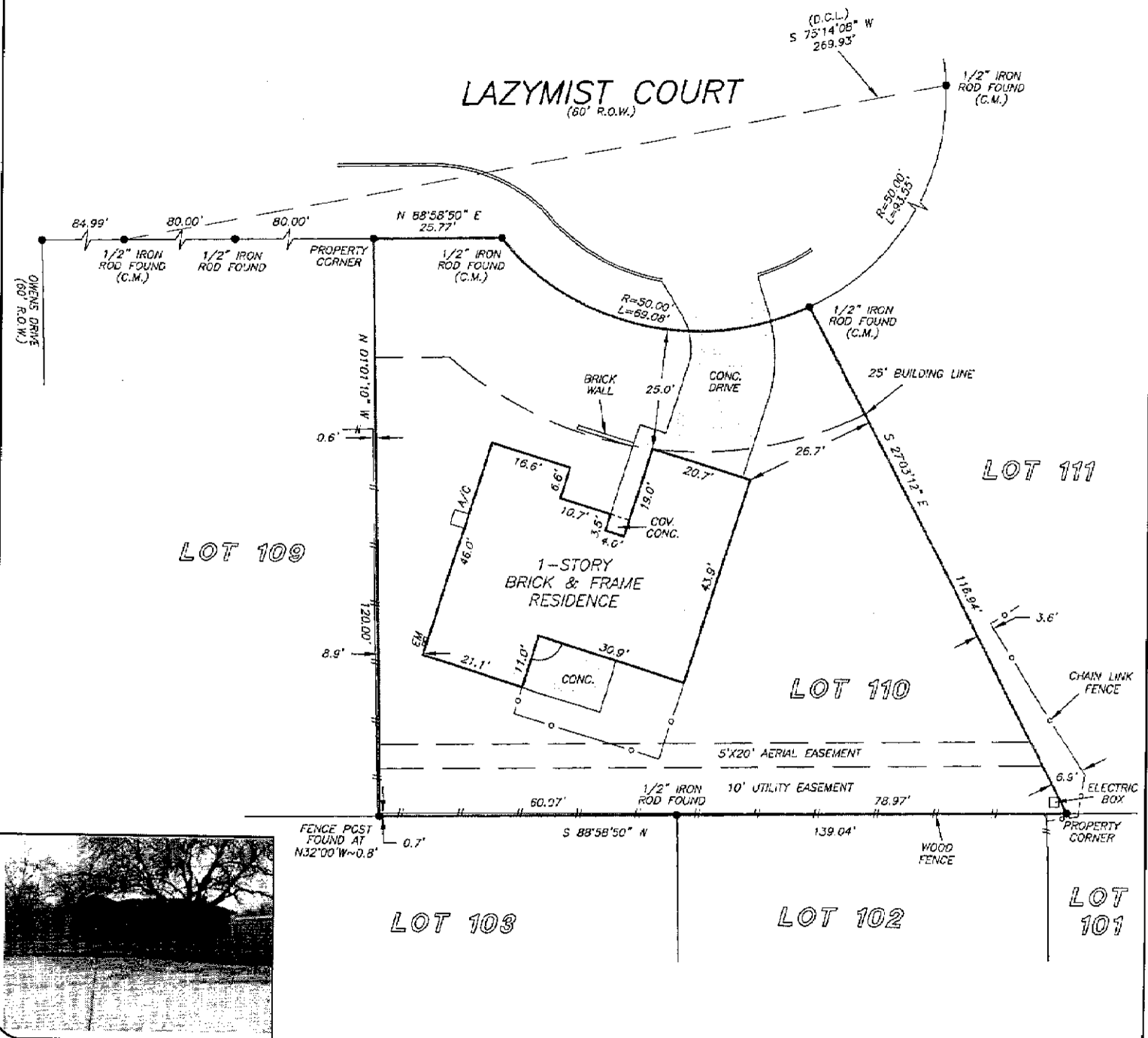
GF NO. TST-15-0372HEC TEXAS STAR TITLE  
ADDRESS: 5316 LAZYMIST COURT  
DICKINSON, TEXAS 77539  
BORROWER: CASEY CASTLES, LLC

DS  
DH

DS  
*[Signature]*

# LOT 110 BRIAR GLEN, SECTION ONE, PHASE TWO

A SUBDIVISION IN GALVESTON COUNTY, TEXAS  
ACCORDING TO THE MAP OR PLAT THEREOF RECORDED  
IN VOLUME 15, PAGE 85 OF THE MAP RECORDS  
OF GALVESTON COUNTY, TEXAS



THIS PROPERTY DOES NOT LIE WITHIN THE  
100 YEAR FLOOD PLAIN AS PER FIRM  
PANEL NO. 481569 0010 A  
MAP REVISION: 02/15/1983  
ZONE B  
BASED ONLY ON VISUAL EXAMINATION OF MAPS.  
INACCURACIES OF FEMA MAPS PREVENT EXACT  
DETERMINATION WITHOUT DETAILED FIELD STUDY



A SUBSURFACE INVESTIGATION  
WAS BEYOND THE SCOPE OF THIS SURVEY

D.C.L. = DIRECTIONAL CONTROL LINE  
RECORD BEARING: VOL. 15, PG. 35, G.C.M.R.

DRAWN BY: RC

I HEREBY CERTIFY THAT THIS SURVEY WAS MADE  
ON THE GROUND, THAT THIS PLAT CORRECTLY  
REPRESENTS THE FACTS FOUND AT THE  
TIME OF SURVEY AND THAT THERE ARE NO  
ENCROACHMENTS APPARENT ON THE GROUND,  
EXCEPT AS SHOWN HEREON. THIS SURVEY IS  
CERTIFIED FOR THIS TRANSACTION ONLY AND  
ABSTRACTING PROVIDED IN THE ABOVE  
REFERENCED TITLE COMMITMENT WAS RELIED  
UPON IN PREPARATION OF THIS SURVEY.

GEORGE GALE  
PROFESSIONAL LAND SURVEYOR  
NO. 4678  
JOB NO. 16-00643  
JANUARY 27, 2016



**Texas Star Title, LLC**  
KARYN L. WHITE  
281-925-5201



**PRECISION**  
surveyors

1-800-LANDSURVEY  
www.precisionlandsurveyors.com  
281-496-1586 FAX 281-496-1857 210-829-4941 FAX 210-829-1555  
950 THREADNEEDLE STREET SUITE 150 HOUSTON, TEXAS 77079 1777 NE LOOP 410 SUITE 600 SAN ANTONIO, TEXAS 78217  
FIRM NO. 1C053700