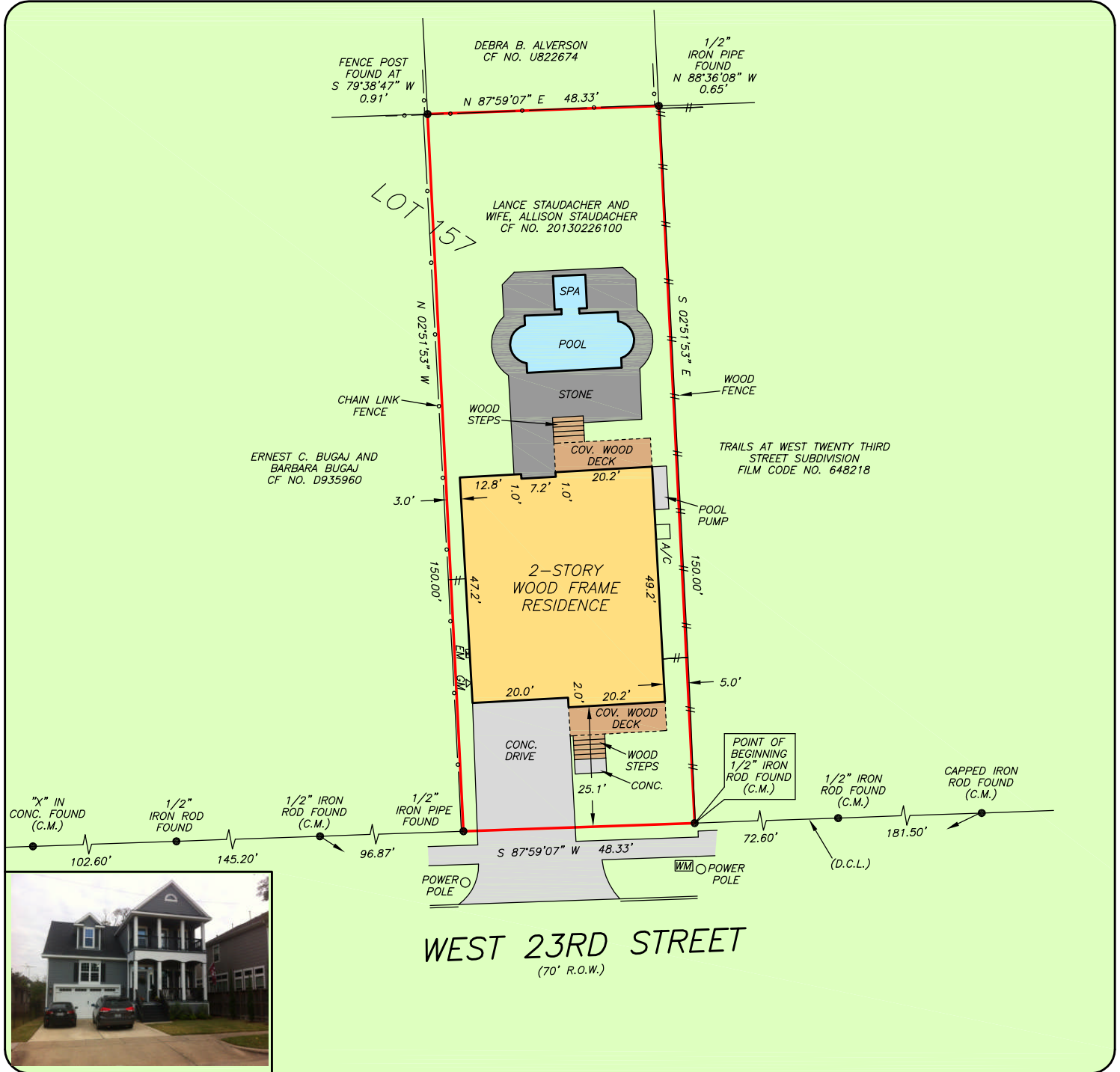


GF NO. FTH-21-FAH16009221HR FIDELITY NATIONAL TITLE
 ADDRESS: 1337 WEST 23RD STREET
 HOUSTON, TEXAS 77008
 BORROWER: LANCE D. STAUDACHER AND
 ALLISON K. STAUDACHER

**0.1664 ACRE
 BEING OUT OF LOT 157
 SHADYACRES, SECOND ADDITION**
 A SUBDIVISION IN HARRIS COUNTY, TEXAS
 ACCORDING TO THE MAP OR PLAT THEREOF RECORDED
 IN VOLUME 7, PAGE 23 OF THE MAP RECORDS
 OF HARRIS COUNTY, TEXAS
 (SEE ATTACHED METES AND BOUNDS)




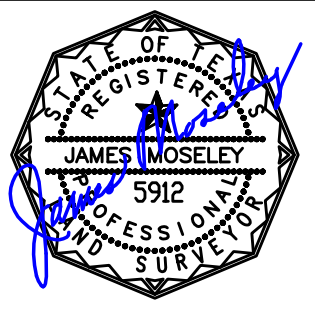
THIS PROPERTY IS AFFECTED BY THE 100 YEAR FLOOD PLAIN AS PER FIRM PANEL NO. 48201C 0670 M MAP REVISION: 06/09/2014 ZONE AE BASED ONLY ON VISUAL EXAMINATION OF MAPS. INACCURACIES OF FEMA MAPS PREVENT EXACT DETERMINATION WITHOUT DETAILED FIELD STUDY

A SUBSURFACE INVESTIGATION WAS BEYOND THE SCOPE OF THIS SURVEY

D.C.L. = DIRECTIONAL CONTROL LINE RECORD BEARING: FILM CODE NO. 648218

I HEREBY CERTIFY THAT THIS SURVEY WAS MADE ON THE GROUND, THAT THIS PLAT CORRECTLY REPRESENTS THE FACTS FOUND AT THE TIME OF SURVEY AND THAT THERE ARE NO ENCROACHMENTS APPARENT ON THE GROUND, EXCEPT AS SHOWN HEREON. THIS SURVEY IS CERTIFIED FOR THIS TRANSACTION ONLY AND ABSTRACTING PROVIDED IN THE ABOVE REFERENCED TITLE COMMITMENT WAS RELIED UPON IN PREPARATION OF THIS SURVEY.

JAMES E. MOSELEY
 PROFESSIONAL LAND SURVEYOR
 NO. 5912
 JOB NO. 16-11663
 DECEMBER 12, 2016



HOLLY RUSSELL
 713-966-4050

