

TEXAS ASSOCIATION OF REALTORS®
SELLER'S DISCLOSURE NOTICE

©Texas Association of REALTORS®, Inc. 2018

Section 5.008, Property Code requires a seller of residential property of not more than one dwelling unit to deliver a Seller's Disclosure Notice to a buyer on or before the effective date of a contract. This form complies with and contains additional disclosures which exceed the minimum disclosures required by the Code.

CONCERNING THE PROPERTY AT **2199 Oak Ridge Rd
La Grange, TX 78945**

THIS NOTICE IS A DISCLOSURE OF SELLER'S KNOWLEDGE OF THE CONDITION OF THE PROPERTY AS OF THE DATE SIGNED BY SELLER AND IS NOT A SUBSTITUTE FOR ANY INSPECTIONS OR WARRANTIES THE BUYER MAY WISH TO OBTAIN. IT IS NOT A WARRANTY OF ANY KIND BY SELLER, SELLER'S AGENTS, OR ANY OTHER AGENT.

Seller ___ is ___ is not occupying the Property. If unoccupied (by Seller), how long since Seller has occupied the Property?
(approximate date) or ___ never occupied the Property

Section 1. The Property has the items marked below: (Mark Yes (Y), No (N), or Unknown (U).)

This notice does not establish the items to be conveyed. The contract will determine which items will & will not convey.

Item	Y	N	U
Cable TV Wiring		X	
Carbon Monoxide Det.		X	
Ceiling Fans	✓		
Cooktop		X	
Dishwasher		X	
Disposal		X	
Emergency Escape Ladder(s)		X	
Exhaust Fans		X	
Fences	✓		
Fire Detection Equip..		X	
French Drain		X	
Gas Fixtures		X	
Natural Gas Lines		X	

Item	Y	N	U
Liquid Propane Gas:		X	
-LP Community (Captive)		X	
-LP on Property		X	
Hot Tub		X	
Intercom System		X	
Microwave	✓		
Outdoor Grill		X	
Patio/Decking	✓		
Plumbing System	✓		
Pool		X	
Pool Equipment		X	
Pool Maint. Accessories		X	
Pool Heater		X	

Item	Y	N	U
Pump: sump grinder		X	
Rain Gutters		X	
Range/Stove	✓		
Roof/Attic Vents		X	
Sauna		X	
Smoke Detector	✓		
Smoke Detector - Hearing Impaired		X	
Spa		X	
Trash Compactor		X	
TV Antenna		X	
Washer/Dryer Hookup	✓		
Window Screens		X	
Public Sewer System		X	

Item	Y	N	U	Additional Information
Central A/C		X		electric gas number of units:
Evaporative Coolers		X		number of units:
Wall/Window AC Units	✓			number of units: 2
Attic Fan(s)		X		if yes, describe:
Central Heat		X		electric gas number of units:
Other Heat	✓			if yes, describe: 2 Portable Electric Heaters
Oven	✓			number of ovens: 1 ✓electric gas other:
Fireplace & Chimney		X		wood gas logs mock other:
Carport		X		attached not attached
Garage		X		attached not attached
Garage Door Openers		X		number of units: number of remotes:
Satellite Dish & Controls		X		owned leased from:
Security System		X		owned leased from:
Solar Panels		X		owned leased from:
Water Heater	✓			✓electric gas other: number of units: 1
Water Softener		X		owned leased from:
Other Leased Items(s)		X		if yes, describe:

2199 Oak Ridge Rd
La Grange, TX 78945

Concerning the Property at _____

Underground Lawn Sprinkler	<input checked="" type="checkbox"/>	automatic	manual	areas covered:
Septic / On-Site Sewer Facility	<input checked="" type="checkbox"/>	if yes, attach Information About On-Site Sewer Facility (TAR-1407)		

Water supply provided by: ☒ city ☐ well ☐ MUD ☐ co-op ☐ unknown ☐ other: _____

Was the Property built before 1978? ☐ yes ☐ no ☒ unknown

(If yes, complete, sign, and attach TAR-1906 concerning lead-based paint hazards).

Roof Type: Composite Age: 7 1/2 years (approximate)

Is there an overlay roof covering on the Property (shingles or roof covering placed over existing shingles or roof covering)? ☐ yes ☒ no ☐ unknown

Are you (Seller) aware of any of the items listed in this Section 1 that are not in working condition, that have defects, or are need of repair? ☐ yes ☒ no If yes, describe (attach additional sheets if necessary): _____

Section 2. Are you (Seller) aware of any defects or malfunctions in any of the following?: (Mark Yes (Y) if you are aware and No (N) if you are not aware.)

Item	Y	N	Item	Y	N	Item	Y	N
Basement		<input checked="" type="checkbox"/>	Floors		<input checked="" type="checkbox"/>	Sidewalks		<input checked="" type="checkbox"/>
Ceilings		<input checked="" type="checkbox"/>	Foundation / Slab(s)		<input checked="" type="checkbox"/>	Walls / Fences		<input checked="" type="checkbox"/>
Doors		<input checked="" type="checkbox"/>	Interior Walls		<input checked="" type="checkbox"/>	Windows		<input checked="" type="checkbox"/>
Driveways		<input checked="" type="checkbox"/>	Lighting Fixtures		<input checked="" type="checkbox"/>	Other Structural Components		<input checked="" type="checkbox"/>
Electrical Systems		<input checked="" type="checkbox"/>	Plumbing Systems		<input checked="" type="checkbox"/>			
Exterior Walls		<input checked="" type="checkbox"/>	Roof		<input checked="" type="checkbox"/>			

If the answer to any of the items in Section 2 is yes, explain (attach additional sheets if necessary): _____

Section 3. Are you (Seller) aware of any of the following conditions: (Mark Yes (Y) if you are aware and No (N) if you are not aware.)

Condition	Y	N	Condition	Y	N
Aluminum Wiring		<input checked="" type="checkbox"/>	Previous Foundation Repairs		<input checked="" type="checkbox"/>
Asbestos Components		<input checked="" type="checkbox"/>	Previous Roof Repairs		<input checked="" type="checkbox"/>
Diseased Trees: <u>oak wilt</u>		<input checked="" type="checkbox"/>	Previous Other Structural Repairs		<input checked="" type="checkbox"/>
Endangered Species/Habitat on Property		<input checked="" type="checkbox"/>	Radon Gas		<input checked="" type="checkbox"/>
Fault Lines		<input checked="" type="checkbox"/>	Settling		<input checked="" type="checkbox"/>
Hazardous or Toxic Waste		<input checked="" type="checkbox"/>	Soil Movement		<input checked="" type="checkbox"/>
Improper Drainage		<input checked="" type="checkbox"/>	Subsurface Structure or Pits		<input checked="" type="checkbox"/>
Intermittent or Weather Springs		<input checked="" type="checkbox"/>	Underground Storage Tanks		<input checked="" type="checkbox"/>
Landfill		<input checked="" type="checkbox"/>	Unplatted Easements		<input checked="" type="checkbox"/>
Lead-Based Paint or Lead-Based Pt. Hazards		<input checked="" type="checkbox"/>	Unrecorded Easements		<input checked="" type="checkbox"/>
Encroachments onto the Property		<input checked="" type="checkbox"/>	Urea-formaldehyde Insulation		<input checked="" type="checkbox"/>
Improvements encroaching on others' property		<input checked="" type="checkbox"/>	Water Penetration		<input checked="" type="checkbox"/>
Located in 100-year Floodplain (If yes, attach TAR-1414)		<input checked="" type="checkbox"/>	Wetlands on Property		<input checked="" type="checkbox"/>
Located in Floodway (If yes, attach TAR-1414)		<input checked="" type="checkbox"/>	Wood Rot		<input checked="" type="checkbox"/>
Present Flood Ins. Coverage (If yes, attach TAR-1414)		<input checked="" type="checkbox"/>	Active infestation of termites or other wood destroying insects (WDI)		<input checked="" type="checkbox"/>
Previous Flooding into the Structures		<input checked="" type="checkbox"/>	Previous treatment for termites or WDI		<input checked="" type="checkbox"/>
Previous Flooding onto the Property		<input checked="" type="checkbox"/>	Previous termite or WDI damage repaired		<input checked="" type="checkbox"/>
Located in Historic District		<input checked="" type="checkbox"/>	Previous Fires		<input checked="" type="checkbox"/>

(TAR-1406) 02-01-18

Initialed by: Buyer: _____ and Seller: DS , AB

Page 2 of 5

Concerning the Property at _____

2199 Oak Ridge Rd
La Grange, TX 78945

Historic Property Designation	<input type="checkbox"/>	<input checked="" type="checkbox"/>	Termite or WDI damage needing repair	<input type="checkbox"/>	<input checked="" type="checkbox"/>
Previous Use of Premises for Manufacture of Methamphetamine	<input type="checkbox"/>	<input checked="" type="checkbox"/>	Single Blockable Main Drain in Pool/Hot Tub/Spa*	<input type="checkbox"/>	<input checked="" type="checkbox"/>

If the answer to any of the items in Section 3 is yes, explain (attach additional sheets if necessary): _____

*A single blockable main drain may cause a suction entrapment hazard for an individual.

Section 4. Are you (Seller) aware of any item, equipment, or system in or on the Property that is in need of repair, which has not been previously disclosed in this notice? ☐ yes ☒ no If yes, explain (attach additional sheets if necessary): _____

Section 5. Are you (Seller) aware of any of the following (Mark Yes (Y) if you are aware. Mark No (N) if you are not aware.)

Y N

☐ ☒

Room additions, structural modifications, or other alterations or repairs made without necessary permits, with unresolved permits, or not in compliance with building codes in effect at the time.

☐ ☒

Homeowners' associations or maintenance fees or assessments. If yes, complete the following:

Name of association: _____

Manager's name: _____

Phone: _____

Fees or assessments are: \$ _____ per _____ and are: ☐ mandatory ☐ voluntary

Any unpaid fees or assessment for the Property? ☐ yes (\$ _____) ☐ no

If the Property is in more than one association, provide information about the other associations below or attach information to this notice.

☐ ☒

Any common area (facilities such as pools, tennis courts, walkways, or other) co-owned in undivided interest with others. If yes, complete the following:

Any optional user fees for common facilities charged? ☐ yes ☐ no If yes, describe: _____

☐ ☒

Any notices of violations of deed restrictions or governmental ordinances affecting the condition or use of the Property.

☐ ☒

Any lawsuits or other legal proceedings directly or indirectly affecting the Property. (Includes, but is not limited to: divorce, foreclosure, heirship, bankruptcy, and taxes.)

☐ ☒

Any death on the Property except for those deaths caused by: natural causes, suicide, or accident unrelated to the condition of the Property.

☐ ☒

Any condition on the Property which materially affects the health or safety of an individual.

☐ ☒

Any repairs or treatments, other than routine maintenance, made to the Property to remediate environmental hazards such as asbestos, radon, lead-based paint, urea-formaldehyde, or mold.

If yes, attach any certificates or other documentation identifying the extent of the remediation (for example, certificate of mold remediation or other remediation).

☐ ☒

Any rainwater harvesting system located on the Property that is larger than 500 gallons and that uses a public water supply as an auxiliary water source.

☐ ☒

The Property is located in a propane gas system service area owned by a propane distribution system retailer.

☐ ☒

Any portion of the Property that is located in a groundwater conservation district or a subsidence district.

2199 Oak Ridge Rd
La Grange, TX 78945

Concerning the Property at _____

If the answer to any of the items in Section 5 is yes, explain (attach additional sheets if necessary): _____

Section 6. Seller ☒ has ☐ has not attached a survey of the Property.

Section 7. Within the last 4 years, have you (Seller) received any written inspection reports from persons who regularly provide inspections and who are either licensed as inspectors or otherwise permitted by law to perform inspections? ☐ yes ☒ no If yes, attach copies and complete the following:

Inspection Date	Type	Name of Inspector	No. of Pages

Note: A buyer should not rely on the above-cited reports as a reflection of the current condition of the Property. A buyer should obtain inspections from inspectors chosen by the buyer.

Section 8. Check any tax exemption(s) which you (Seller) currently claim for the Property:

☐ Homestead ☐ Senior Citizen ☐ Disabled
☐ Wildlife Management ☐ Agricultural ☐ Disabled Veteran
☐ Other: _____ ☐ Unknown

Section 9. Have you (Seller) ever filed a claim for damage to the Property with any insurance provider? ☐ yes ☒ no


Section 10. Have you (Seller) ever received proceeds for a claim for damage to the Property (for example, an insurance claim or a settlement or award in a legal proceeding) and not used the proceeds to make the repairs for which the claim was made? ☐ yes ☒ no If yes, explain: _____

Section 11. Does the Property have working smoke detectors installed in accordance with the smoke detector requirements of Chapter 766 of the Health and Safety Code? ☒ unknown ☐ no ☐ yes. If no or unknown, explain. (Attach additional sheets if necessary): _____


**Chapter 766 of the Health and Safety Code requires one-family or two-family dwellings to have working smoke detectors installed in accordance with the requirements of the building code in effect in the area in which the dwelling is located, including performance, location, and power source requirements. If you do not know the building code requirements in effect in your area, you may check unknown above or contact your local building official for more information.*

A buyer may require a seller to install smoke detectors for the hearing impaired if: (1) the buyer or a member of the buyer's family who will reside in the dwelling is hearing-impaired; (2) the buyer gives the seller written evidence of the hearing impairment from a licensed physician; and (3) within 10 days after the effective date, the buyer makes a written request for the seller to install smoke detectors for the hearing-impaired and specifies the locations for installation. The parties may agree who will bear the cost of installing the smoke detectors and which brand of smoke detectors to install.

Seller acknowledges that the statements in this notice are true to the best of Seller's belief and that no person, including the broker(s), has instructed or influenced Seller to provide inaccurate information or to omit any material information.


Signature of Seller

1/10/19
Date


Signature of Seller

1/10/19
Date

Printed Name: David Srubar

Printed Name: Arthur Colby Barborak

(TAR-1406) 02-01-18

Initialed by: Buyer: _____ and Seller: DS, AB

Page 4 of 5

2199 Oak Ridge Rd
La Grange, TX 78945

Concerning the Property at _____

ADDITIONAL NOTICES TO BUYER:

- (1) The Texas Department of Public Safety maintains a database that the public may search, at no cost, to determine if registered sex offenders are located in certain zip code areas. To search the database, visit www.txdps.state.tx.us. For information concerning past criminal activity in certain areas or neighborhoods, contact the local police department.
- (2) If the Property is located in a coastal area that is seaward of the Gulf Intracoastal Waterway or within 1,000 feet of the mean high tide bordering the Gulf of Mexico, the Property may be subject to the Open Beaches Act or the Dune Protection Act (Chapter 61 or 63, Natural Resources Code, respectively) and a beachfront construction certificate or dune protection permit may be required for repairs or improvements. Contact the local government with ordinance authority over construction adjacent to public beaches for more information.
- (3) If the Property is located in a seacoast territory of this state designated as a catastrophe area by the Commissioner of the Texas Department of Insurance, the Property may be subject to additional requirements to obtain or continue windstorm and hail insurance. A certificate of compliance may be required for repairs or improvements to the Property. For more information, please review *Information Regarding Windstorm and Hail Insurance for Certain Properties* (TAR 2518) and contact the Texas Department of Insurance or the Texas Windstorm Insurance Association.
- (4) This Property may be located near a military installation and may be affected by high noise or air installation compatible use zones or other operations. Information relating to high noise and compatible use zones is available in the most recent Air Installation Compatible Use Zone Study or Joint Land Use Study prepared for a military installation and may be accessed on the Internet website of the military installation and of the county and any municipality in which the military installation is located.
- (5) If you are basing your offers on square footage, measurements, or boundaries, you should have those items independently measured to verify any reported information.
- (6) The following providers currently provide service to the Property:

Electric: City of La Grange
Sewer: _____
Water: City of La Grange
Cable: _____
Trash: City of La Grange
Natural Gas: _____
Phone Company: _____
Propane: _____
Internet: _____

phone #: 979-968-3127
phone #: _____
phone #: 979-968-3127
phone #: _____
phone #: 979-968-3127
phone #: _____
phone #: _____
phone #: _____
phone #: _____

- (7) This Seller's Disclosure Notice was completed by Seller as of the date signed. The brokers have relied on this notice as true and correct and have no reason to believe it to be false or inaccurate. **YOU ARE ENCOURAGED TO HAVE AN INSPECTOR OF YOUR CHOICE INSPECT THE PROPERTY.**

The undersigned Buyer acknowledges receipt of the foregoing notice.

Signature of Buyer _____	Date _____	Signature of Buyer _____	Date _____
Printed Name: _____		Printed Name: _____	



TEXAS ASSOCIATION OF REALTORS®
INFORMATION ABOUT ON-SITE SEWER FACILITY

USE OF THIS FORM BY PERSONS WHO ARE NOT MEMBERS OF THE TEXAS ASSOCIATION OF REALTORS® IS NOT AUTHORIZED.
 ©Texas Association of REALTORS®, Inc., 2004

CONCERNING THE PROPERTY AT

**2199 Oak Ridge Rd
 La Grange, TX 78945**

A. DESCRIPTION OF ON-SITE SEWER FACILITY ON PROPERTY:

- (1) Type of Treatment System: ☒ Septic Tank ☐ Aerobic Treatment ☐ Unknown
☐ _____
- (2) Type of Distribution System: Conventional/Drain Field ☐ Unknown
- (3) Approximate Location of Drain Field or Distribution System: North of Septic tank which is located at the northeast corner of the property. There is an easement on the neighboring property for the drain field. ☐ Unknown
- (4) Installer: _____ ☒ Unknown
- (5) Approximate Age: _____ ☒ Unknown

B. MAINTENANCE INFORMATION:

- (1) Is Seller aware of any maintenance contract in effect for the on-site sewer facility? ☐ Yes ☒ No
 If yes, name of maintenance contractor: _____
 Phone: _____ contract expiration date: _____
Maintenance contracts must be in effect to operate aerobic treatment and certain non-standard on-site sewer facilities.)
- (2) Approximate date any tanks were last pumped? March 2018
- (3) Is Seller aware of any defect or malfunction in the on-site sewer facility? ☐ Yes ☒ No
 If yes, explain: _____

- (4) Does Seller have manufacturer or warranty information available for review? ☐ Yes ☒ No

C. PLANNING MATERIALS, PERMITS, AND CONTRACTS:

- (1) The following items concerning the on-site sewer facility are attached:
☐ planning materials ☐ permit for original installation ☐ final inspection when OSSF was installed
☐ maintenance contract ☐ manufacturer information ☐ warranty information ☐ _____
- (2) "Planning materials" are the supporting materials that describe the on-site sewer facility that are submitted to the permitting authority in order to obtain a permit to install the on-site sewer facility.
- (3) It may be necessary for a buyer to have the permit to operate an on-site sewer facility transferred to the buyer.

D. INFORMATION FROM GOVERNMENTAL AGENCIES: Pamphlets describing on-site sewer facilities are available from the Texas Agricultural Extension Service. Information in the following table was obtained from Texas Commission on Environmental Quality (TCEQ) on 10/24/2002. The table estimates daily wastewater usage rates. Actual water usage data or other methods for calculating may be used if accurate and acceptable to TCEQ.

<u>Facility</u>	<u>Usage (gal/day) without water- saving devices</u>	<u>Usage (gal/day) with water- saving devices</u>
Single family dwelling (1-2 bedrooms; less than 1,500 sf)	225	180
Single family dwelling (3 bedrooms; less than 2,500 sf)	300	240
Single family dwelling (4 bedrooms; less than 3,500 sf)	375	300
Single family dwelling (5 bedrooms; less than 4,500 sf)	450	360
Single family dwelling (6 bedrooms; less than 5,500 sf)	525	420
Mobile home, condo, or townhouse (1-2 bedroom)	225	180
Mobile home, condo, or townhouse (each add'l bedroom)	75	60

This document is not a substitute for any inspections or warranties. This document was completed to the best of Seller's knowledge and belief on the date signed. Seller and real estate agents are not experts about on-site sewer facilities. Buyer is encouraged to have the on-site sewer facility inspected by an inspector of Buyer's choice.



Signature of Seller
David Srubar

1/17/19
Date



Signature of Seller
Arthur Colby Barborak

1/17/19
Date

Receipt acknowledged by:

Signature of Buyer

Date

Signature of Buyer

Date



APPROVED BY THE TEXAS REAL ESTATE COMMISSION
**ADDENDUM FOR SELLER'S DISCLOSURE OF INFORMATION
ON LEAD-BASED PAINT AND LEAD-BASED PAINT HAZARDS
AS REQUIRED BY FEDERAL LAW**

10-10-11

CONCERNING THE PROPERTY AT 2199 Oak Ridge Rd La Grange
(Street Address and City)

- A. **LEAD WARNING STATEMENT:** "Every purchaser of any interest in residential real property on which a residential dwelling was built prior to 1978 is notified that such property may present exposure to lead from lead-based paint that may place young children at risk of developing lead poisoning. Lead poisoning in young children may produce permanent neurological damage, including learning disabilities, reduced intelligence quotient, behavioral problems, and impaired memory. Lead poisoning also poses a particular risk to pregnant women. The seller of any interest in residential real property is required to provide the buyer with any information on lead-based paint hazards from risk assessments or inspections in the seller's possession and notify the buyer of any known lead-based paint hazards. A risk assessment or inspection for possible lead-paint hazards is recommended prior to purchase."

NOTICE: Inspector must be properly certified as required by federal law.

B. **SELLER'S DISCLOSURE:**

1. **PRESENCE OF LEAD-BASED PAINT AND/OR LEAD-BASED PAINT HAZARDS** (check one box only):
☐ (a) Known lead-based paint and/or lead-based paint hazards are present in the Property (explain): _____
☒ (b) Seller has no actual knowledge of lead-based paint and/or lead-based paint hazards in the Property.
2. **RECORDS AND REPORTS AVAILABLE TO SELLER** (check one box only):
☐ (a) Seller has provided the purchaser with all available records and reports pertaining to lead-based paint and/or lead-based paint hazards in the Property (list documents): _____
☒ (b) Seller has no reports or records pertaining to lead-based paint and/or lead-based paint hazards in the Property.

C. **BUYER'S RIGHTS** (check one box only):

- ☐ 1. Buyer waives the opportunity to conduct a risk assessment or inspection of the Property for the presence of lead-based paint or lead-based paint hazards.
- ☐ 2. Within ten days after the effective date of this contract, Buyer may have the Property inspected by inspectors selected by Buyer. If lead-based paint or lead-based paint hazards are present, Buyer may terminate this contract by giving Seller written notice within 14 days after the effective date of this contract, and the earnest money will be refunded to Buyer.

D. **BUYER'S ACKNOWLEDGMENT** (check applicable boxes):

- ☐ 1. Buyer has received copies of all information listed above.
- ☐ 2. Buyer has received the pamphlet *Protect Your Family from Lead in Your Home*.

E. **BROKERS' ACKNOWLEDGMENT:** Brokers have informed Seller of Seller's obligations under 42 U.S.C. 4852d to: (a) provide Buyer with the federally approved pamphlet on lead poisoning prevention; (b) complete this addendum; (c) disclose any known lead-based paint and/or lead-based paint hazards in the Property; (d) deliver all records and reports to Buyer pertaining to lead-based paint and/or lead-based paint hazards in the Property; (e) provide Buyer a period of up to 10 days to have the Property inspected; and (f) retain a completed copy of this addendum for at least 3 years following the sale. Brokers are aware of their responsibility to ensure compliance.

F. **CERTIFICATION OF ACCURACY:** The following persons have reviewed the information above and certify, to the best of their knowledge, that the information they have provided is true and accurate.

_____ Buyer	_____ Date	 Seller David Srubar	_____ Date 1/10/19
_____ Buyer	_____ Date	 Seller Arthur Colby Barborak	_____ Date 1/10/19
_____ Other Broker	_____ Date	_____ Listing Broker Gary Helmcamp	_____ Date

The form of this addendum has been approved by the Texas Real Estate Commission for use only with similarly approved or promulgated forms of contracts. Such approval relates to this contract form only. TREC forms are intended for use only by trained real estate licensees. No representation is made as to the legal validity or adequacy of any provision in any specific transactions. It is not suitable for complex transactions. Texas Real Estate Commission, P.O. Box 12188, Austin, TX 78711-2188, 512-936-3000 (<http://www.trec.texas.gov>)

(TAR 1906) 10-10-11

TREC No. OP-L



PROMULGATED BY THE TEXAS REAL ESTATE COMMISSION (TREC)

12-05-2011

**ENVIRONMENTAL ASSESSMENT, THREATENED OR
ENDANGERED SPECIES, AND WETLANDS ADDENDUM**

TO CONTRACT CONCERNING THE PROPERTY AT

2199 Oak Ridge Rd, La Grange, TX 78945

(Address of Property)

- ☒ A. ENVIRONMENTAL ASSESSMENT: Buyer, at Buyer's expense, may obtain an environmental assessment report prepared by an environmental specialist.
- ☒ B. THREATENED OR ENDANGERED SPECIES: Buyer, at Buyer's expense, may obtain a report from a natural resources professional to determine if there are any threatened or endangered species or their habitats as defined by the Texas Parks and Wildlife Department or the U.S. Fish and Wildlife Service.
- ☒ C. WETLANDS: Buyer, at Buyer's expense, may obtain a report from an environmental specialist to determine if there are wetlands, as defined by federal or state law or regulation.

Within 10 days after the effective date of the contract, Buyer may terminate the contract by furnishing Seller a copy of any report noted above that adversely affects the use of the Property and a notice of termination of the contract. Upon termination, the earnest money will be refunded to Buyer.

Buyer



Seller

David Srubar

Buyer



Seller

Arthur Colby Barborjak

This form has been approved by the Texas Real Estate Commission for use with similarly approved or promulgated contract forms. Such approval relates to this form only. TREC forms are intended for use only by trained real estate licensees. No representation is made as to the legal validity or adequacy of any provision in any specific transactions. It is not suitable for complex transactions. Texas Real Estate Commission, P.O. Box 12188, Austin, TX 78711-2188, 512-936-3000 (<http://www.trec.texas.gov>) TREC No. 28-2. This form replaces TREC No. 28-1.

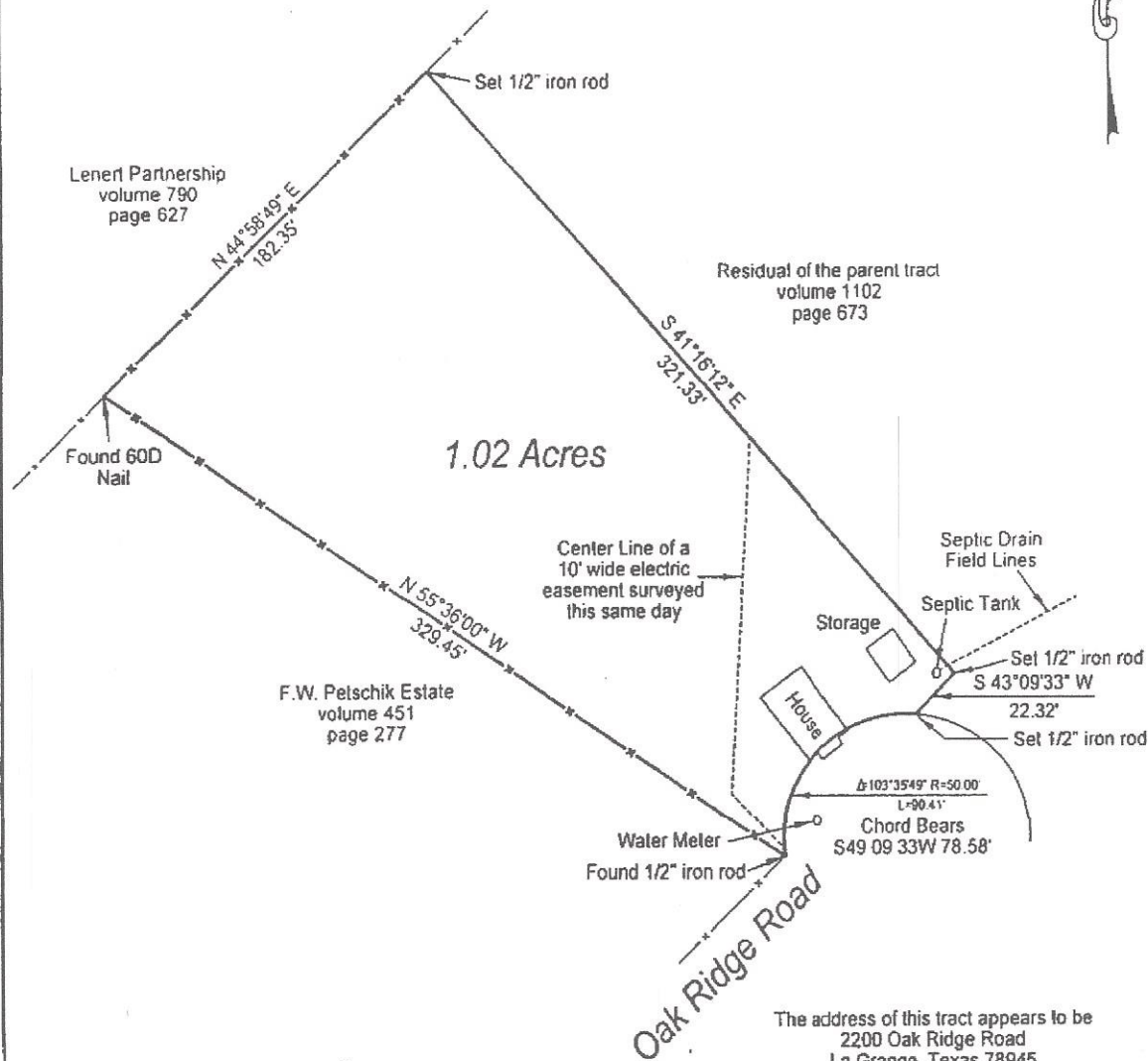
(TAR-1917) 12-05-2011

TREC No. 28-2

Fayette County, Texas

William Carson Survey Abstract 28

Survey plat showing a 1.02 acre tract of land, being part of the William Carson Survey, Abstract 28 of Fayette County, Texas, and being part of that called 5.198 acre tract as conveyed to Kenneth Ernest Haddox and Hilda S Haddox as shown in the Contract of Sale and Purchase (Veterans Land Board Account Number 175-155250) as recorded in volume 1102, page 673 of the Official Records of Fayette County, Texas.



The address of this tract appears to be
2200 Oak Ridge Road
La Grange, Texas 78945

Electric service to this tract is underground.

Oak Ridge Road appears to be a dedicated public road as set forth in the instrument recorded in volume 658, page 725 of the Deed Records of Fayette County, Texas.

This tract is only fenced where indicated by the following:
-----x-----x-----x-----

I hereby certify that this plat represents the facts as found during an on the ground survey made under my direct supervision on April 25, 2003, and that it is true and correct to the best of my knowledge.

Rocky Von Roesler

Rocky Von Roesler
Registered Professional Land Surveyor
Number 4702

Reference is hereby made to a land description attached hereto and made a part hereof.

Bearings based on deed call as applied to found monuments on the Southwest line of the parent tract.

According to the FEMA Flood Insurance Rate Map Community Panel No. 480815 0006B, effective date June 1, 1987, it appears that this tract does not lie within a Special Flood Hazard Zone "A".

Scale: 1" = 60' Date: 4-25-03

Prepared by: **Rocky Von Roesler**
RPLS # 4702
6339 Skillet Road La Grange, Texas 78945
(979) 247-4321

Drawn by: RVR

Revision:

WO # 23058

STATE OF TEXAS)
COUNTY OF FAYETTE)

Land Description

BEING a 0.18 acre tract of land, being a sewer drain field easement, being part of the William Carson Survey, Abstract 28 of Fayette County, Texas, and being part of that called 5.198 acre tract as conveyed to Kenneth Ernest Haddox and Hilda S. Haddox as shown in Contract of Sale and Purchase (Veterans Land Board Account Number 175-155250) as recorded in volume 1102, page 673 of the Official Records of Fayette County, Texas, and being more particularly described as follows;

BEGINNING at a 1/2" iron rod set for the East corner of a 1.02 acre tract surveyed out of the parent tract on this same day for an angle point hereof;

THENCE across the parent tract with the Northeast line of the 1.02 acre tract North 41 deg. 16 min. 12 sec. West 13.88 feet to a point for the West corner hereof;

THENCE across the parent tract North 55 deg. 53 min. 22 sec. East 113.39 feet to a point for the North corner hereof;

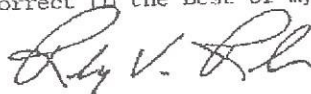
THENCE across the parent tract South 34 deg. 06 min. 38 sec. East 70.00 feet to a point for the East corner hereof;

THENCE across the parent tract South 55 deg. 53 min. 22 sec. West 117.32 feet to a point for the South corner hereof;

THENCE across the parent tract North 28 deg. 21 min. 32 sec. West 56.51 feet to the PLACE OF BEGINNING, containing 0.18 acres of land.

Reference is hereby made to a survey plat, attached hereto and made a part hereof.

I hereby certify that this land description represents the facts as found during an on the ground survey made under my direct supervision on April 25, 2003 and that it is true and correct to the best of my knowledge.



Rocky Von Roesler
Registered Professional Land Surveyor
Number 4702



EXHIBIT "B"

0.18 ACRES Sewer Drain Field Eas't
LNER. *[Signature]* DATE 2/14/2003