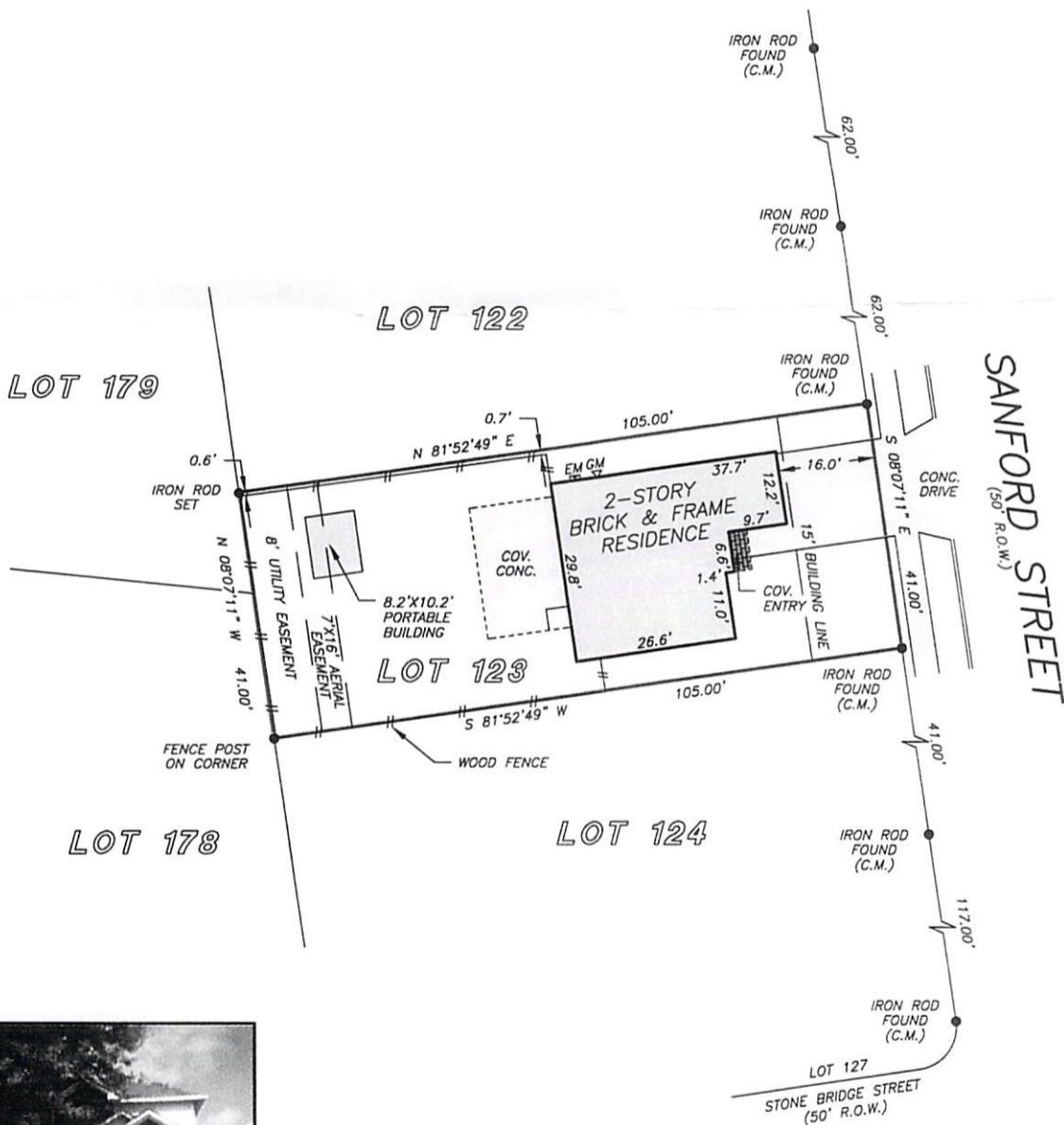


GF NO. 843190-AL26 ALLEGIANCE TITLE
 ADDRESS: 8219 SANFORD STREET
 BAYTOWN, TEXAS 77521
 BORROWER: BRYAN KYLE WILLIAMS

LOT 123

PARTIAL REPLAT OF EASTPOINT SUBDIVISION, SECTION 1

ACCORDING TO THE MAP OR PLAT THEREOF RECORDED
 IN VOLUME 319, PAGE 95 OF THE MAP RECORDS
 OF HARRIS COUNTY, TEXAS



NOTE: AGREEMENT BY AND BETWEEN DEVELOPER AND H. L. & P.
 FOR INSTALLATION OF OVERHEAD/UNDERGROUND ELECTRICAL
 DISTRIBUTION SYSTEM H.C.C.F. NO. J273987.


THIS PROPERTY DOES NOT LIE WITHIN THE
 100 YEAR FLOOD PLAIN AS PER FIRM
 PANEL NO. 48201C 0755 J
 MAP REVISION: 11/6/96
 ZONE X
 BASED ONLY ON VISUAL EXAMINATION OF MAPS.
 INACCURACIES OF FEMA MAPS PREVENT EXACT
 DETERMINATION WITHOUT DETAILED FIELD STUDY

A SUBSURFACE INVESTIGATION
 WAS BEYOND THE SCOPE OF THIS SURVEY

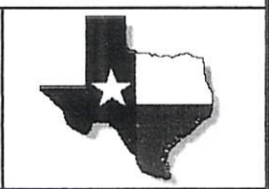

RECORD BEARING: VOL. 319, PG. 95, H.C.M.R.

I HEREBY CERTIFY THAT THIS SURVEY WAS MADE
 ON THE GROUND, THAT THIS PLAT CORRECTLY
 REPRESENTS THE FACTS FOUND AT THE
 TIME OF SURVEY AND THAT THERE ARE NO
 ENCROACHMENTS APPARENT ON THE GROUND,
 EXCEPT AS SHOWN HEREON. THIS SURVEY IS
 CERTIFIED FOR THIS TRANSACTION ONLY AND
 ABSTRACTING PROVIDED IN THE ABOVE
 REFERENCED TITLE COMMITMENT WAS RELIED
 UPON IN PREPARATION OF THIS SURVEY.

MAARTEN DE WAAL
 PROFESSIONAL LAND SURVEYOR
 NO. 5112
 JOB NO. 06-06965
 JUNE 27, 2006



AMY TOLLESON
 281-462-1500



PRECISION SURVEYORS, INC.

1-800-LANDSURVEY 281-496-1586
 1-800-526-3787 FAX 281-496-1867
 14925 MEMORIAL DRIVE SUITE B100 HOUSTON, TEXAS 77079