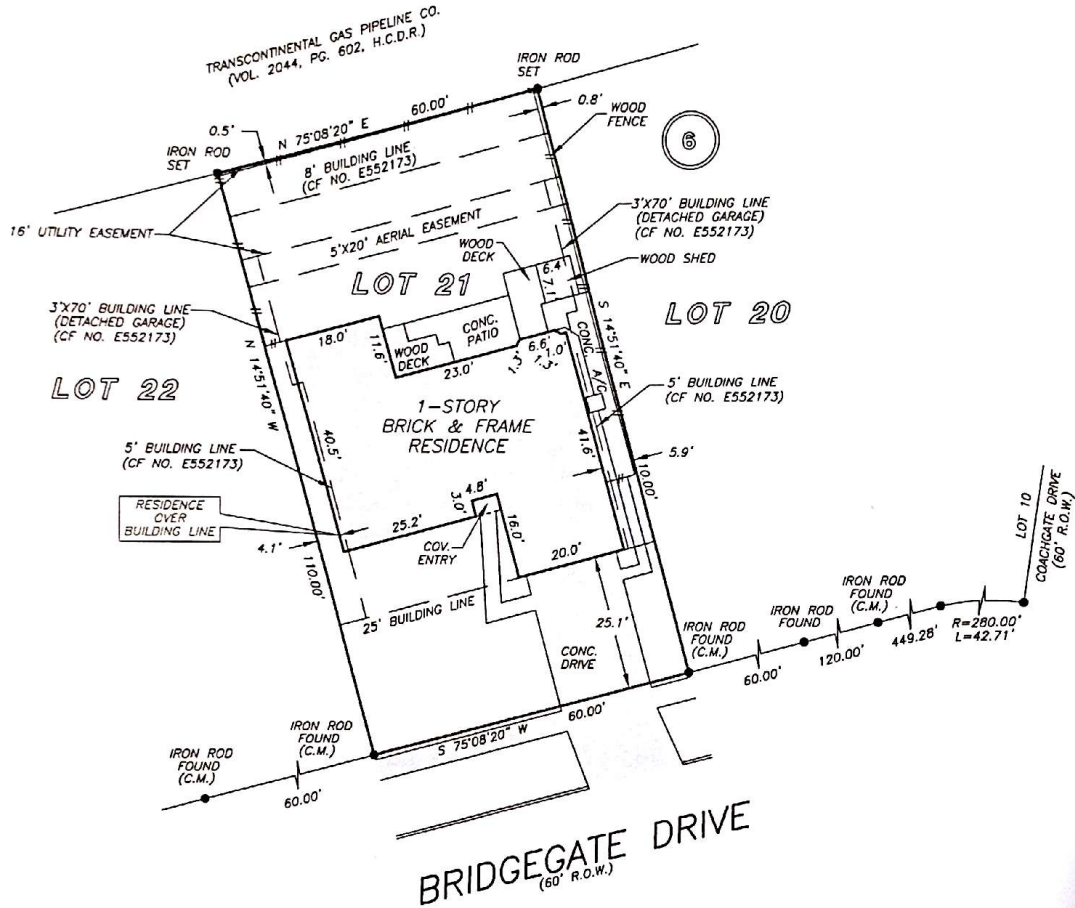


GF NO. 09011977 OLD REPUBLIC TITLE
 ADDRESS: 5811 BRIDGEGATE DRIVE
 SPRING, TEXAS 77373
 BORROWER: JENNIFER E. HUNT


SCALE: 1" = 30'

LOT 21, BLOCK 6 GREENGATE PLACE, SECTION 3

ACCORDING TO THE MAP OR PLAT THEREOF RECORDED
 IN VOLUME 228, PAGE 29 OF THE MAP RECORDS
 OF HARRIS COUNTY, TEXAS



[Handwritten Signature]



NOTE: AGREEMENT BY AND BETWEEN DEVELOPER AND H. L. & P.
 FOR INSTALLATION OF OVERHEAD/UNDERGROUND ELECTRICAL
 DISTRIBUTION SYSTEM CF NO. E668852.

THIS PROPERTY DOES NOT LIE WITHIN THE
 100 YEAR FLOOD PLAIN AS PER FIRM
 PANEL NO. 48201C 0290 L
 MAP REVISION: 6/18/2007
 ZONE 1
 BASED ONLY ON VISUAL EXAMINATION OF MAPS.
 INACCURACIES OF FEMA MAPS PREVENT EXACT
 DETERMINATION WITHOUT DETAILED FIELD STUDY



A SUBSURFACE INVESTIGATION
 WAS BEYOND THE SCOPE OF THIS SURVEY

RECORD BEARING: VOL. 228, PG. 29, H.C.M.R.

DRAWN BY: BK

I HEREBY CERTIFY THAT THIS SURVEY WAS MADE
 ON THE GROUND, THAT THIS PLAT CORRECTLY
 REPRESENTS THE FACTS FOUND AT THE
 TIME OF SURVEY AND THAT THERE ARE NO
 ENCRDACHMENTS APPARENT ON THE GROUND,
 EXCEPT AS SHOWN HEREON. THIS SURVEY IS
 CERTIFIED FOR THIS TRANSACTION ONLY AND
 ABSTRACTING PROVIDED IN THE ABOVE
 REFERENCED TITLE COMMITMENT WAS RELIED
 UPON IN PREPARATION OF THIS SURVEY.

ALLEN D. HUGHES
 PROFESSIONAL LAND SURVEYOR
 NO. 3891
 JOB NO. 09-07191
 JULY 1, 2009



EXIT
 EDWARD BACHMAN
 281-399-2099

OLD REPUBLIC TITLE COMPANY OF HOUSTON
 LINDA SMITH
 281-358-2146



1-800-LANDSURVEY 281-496-1586
 1-800-526-3787 FAX 281-496-1857
 14925 MEMORIAL DRIVE SUITE 8100 HOUSTON, TEXAS 77079

PRECISION SURVEYORS, INC.