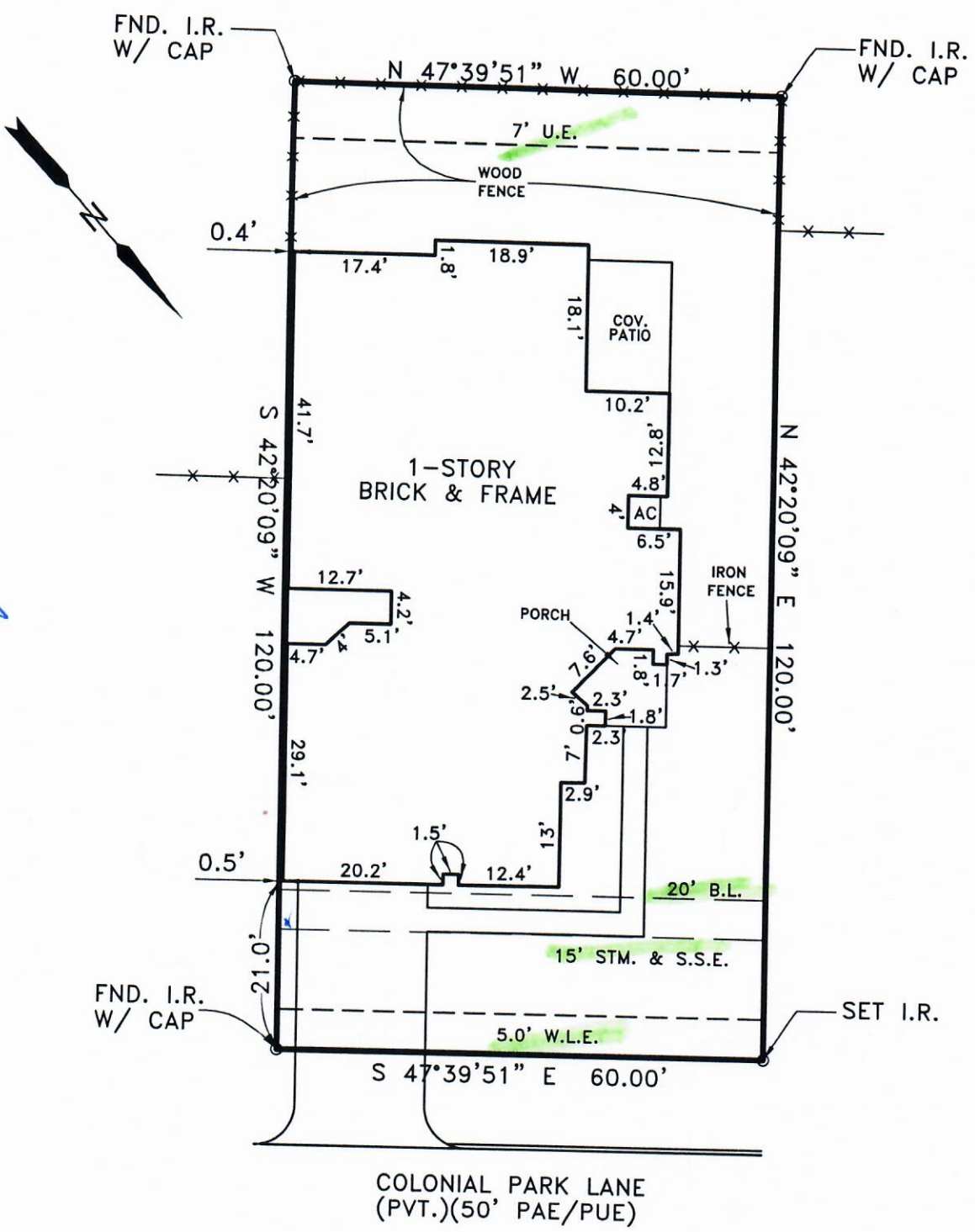


*Daniel R. Schomer June 30 2008*





FLOOD INSURANCE NOTE: By graphics plotting only, this property is in ZONE SHADED "X" of the Flood Insurance Rate Map, Community Panel No. 48157C0085J effective date of 01/03/1997

SURVEY WAS REVISED TO ADD PURCHASERS NAMES AND NOT FIELD UPDATED 06/16/08  
 RELIANT ENERGY AGREEMENT FOR ELECTRIC SERVICE AS RECORDED IN F.B.C.C.F. NO. 2006036579.

**PLAT OF SURVEY  
 LOT 4 BLOCK 1  
 CINCO RANCH WEST  
 SECTION 30  
 FORT BEND COUNTY, TEXAS  
 PLAT NO. 20060037 F.B.C.P.R.**



PURCHASER: DANIEL R. SCHOMER		CHARLES SCHWAB BANK	
ADDRESS: 5226 COLONIAL PARK LANE		NORTH AMERICAN TITLE CO. GF 14628-08-00762	
LENNAR HOMES		 <b>TAPLIN ENGINEERING, INC.</b> ENGINEERS - SURVEYORS 1011 HIGHWAY 6 SOUTH / SUITE 101 HOUSTON, TEXAS 77077 PHONE: 281-496-5896 FAX: 281-496-5898	
I HEREBY CERTIFY THAT THIS SURVEY WAS MADE ON THE GROUND UNDER MY SUPERVISION AND THAT THIS PLAT CORRECTLY REPRESENTS THE FACTS AS FOUND AT THE TIME OF THE SURVEY.  REGISTERED PROFESSIONAL LAND SURVEYOR # 2048		SCALE: 1" = 20'	JOB NO.: CR30-1-4
		DRAWN DATE: 05/28/08	DRAWN BY: JLB
		SURVEY DATE: 05/07/08	REVISED DATE: 06/16/08