

Legend

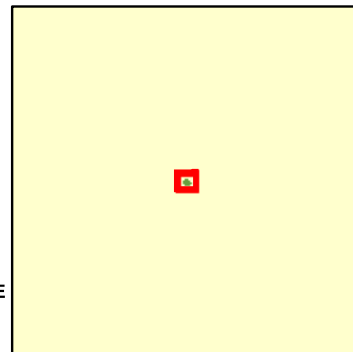
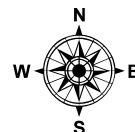
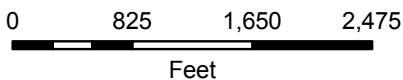
- Sale Area
- Plantation Stand Type**
- Pre Merch 0 - 14
- Merch 15 +
- Natural Stand Type**
- Natural Pine/Hardwood Upland
- Natural Pine/Hardwood Bottomland
- Non-Forest

No warranty or guaranty, either expressed or implied, concerning the property depicted on this map is made by the seller. The information contained on this map is believed to be accurate, but is being furnished for informational purposes only and is not to be relied on by others and should be verified.

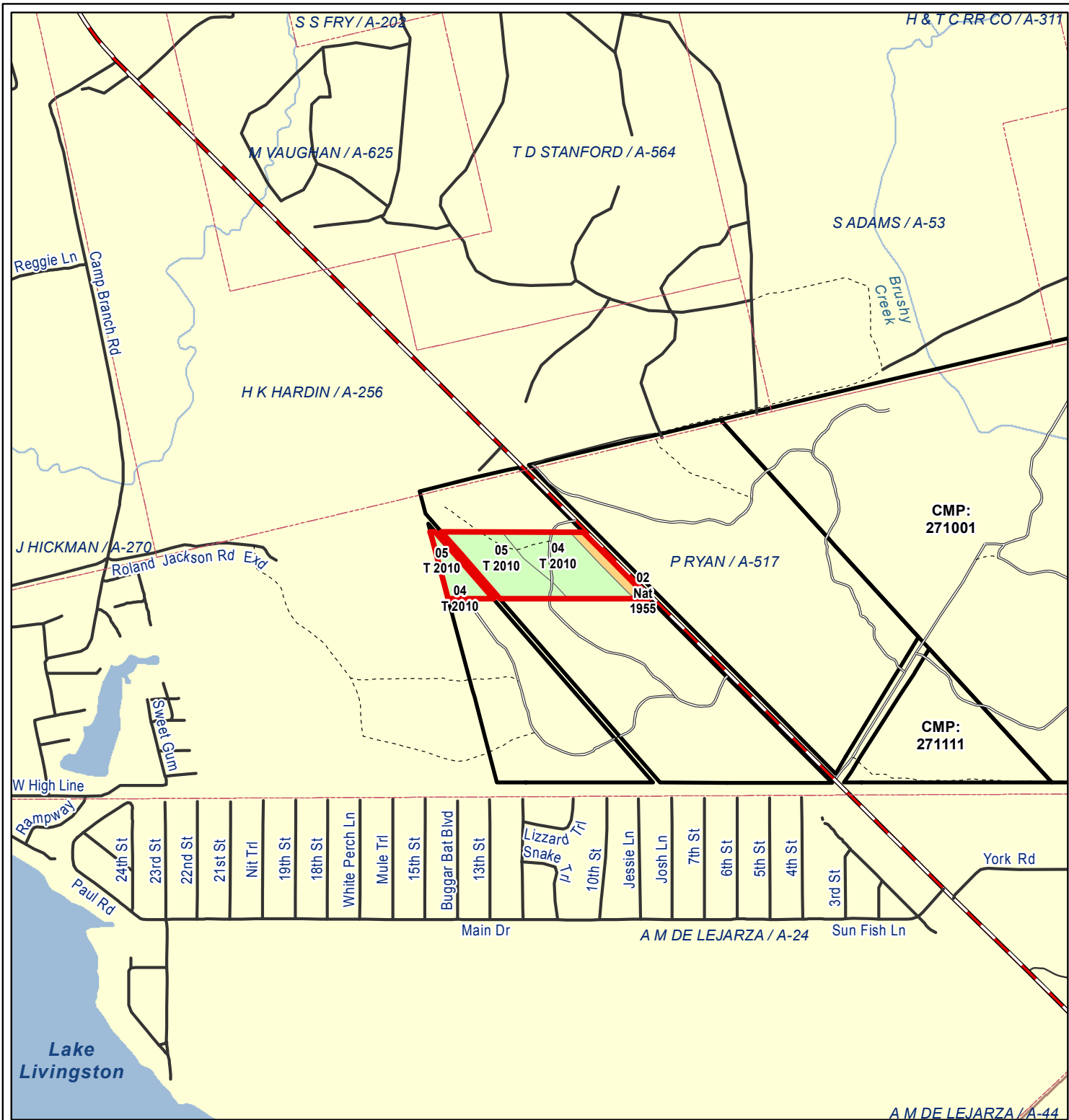
TX Trinity 271111 FM 356 West - 1

Trinity County, TX

Acres (+/-): 14.6



6/5/2019



Legend

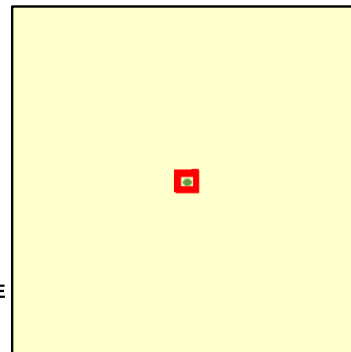
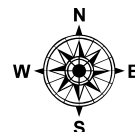
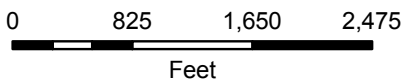
- Sale Area
- Plantation Stand Type**
- Pre Merch 0 - 14
- Merch 15 +
- Natural Stand Type**
- Natural Pine/Hardwood Upland
- Natural Pine/Hardwood Bottomland
- Non-Forest

No warranty or guaranty, either expressed or implied, concerning the property depicted on this map is made by the seller. The information contained on this map is believed to be accurate, but is being furnished for informational purposes only and is not to be relied on by others and should be verified.

TX Trinity 271111 FM 356 West - 2

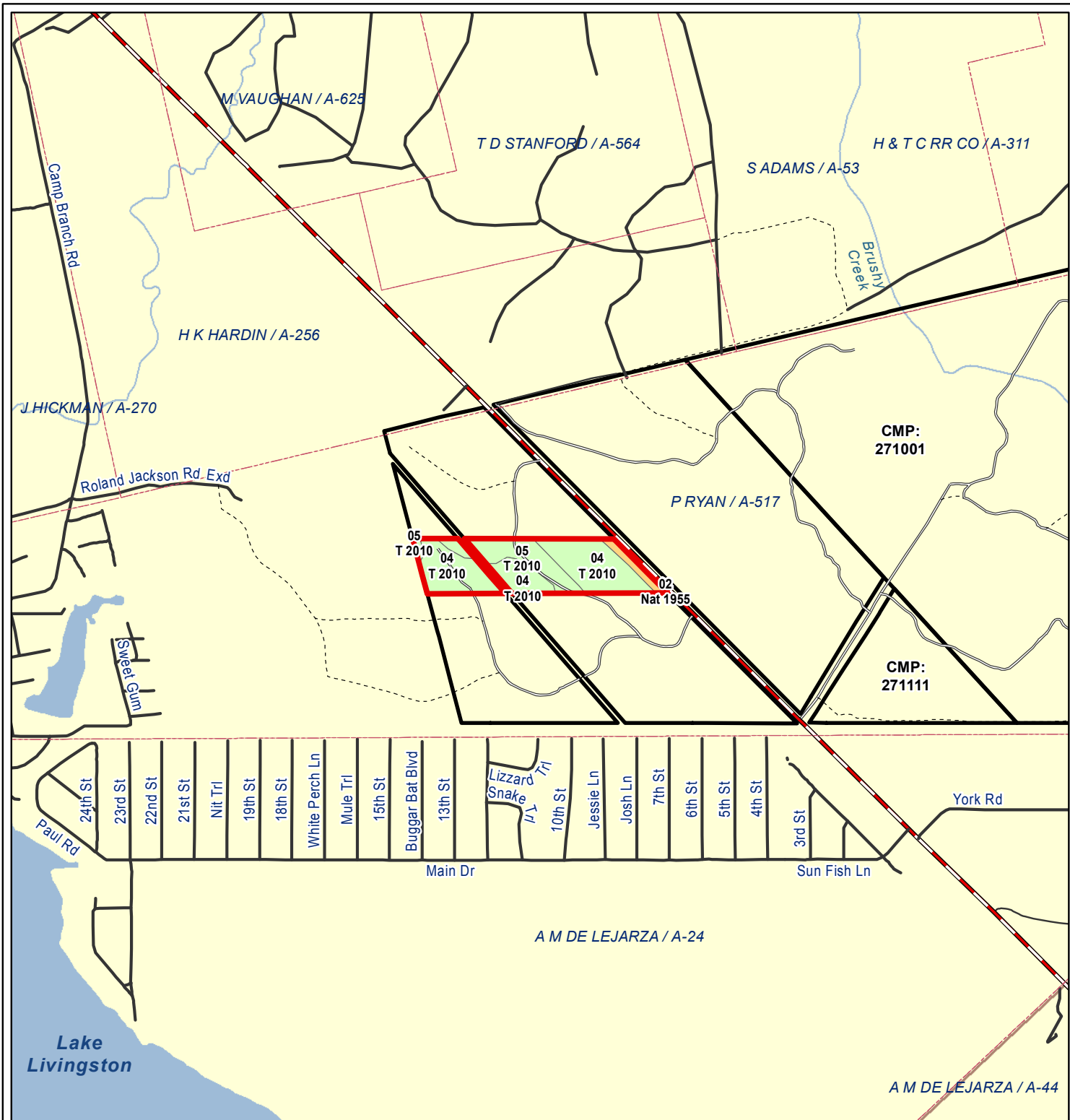
Trinity County, TX

Acres (+/-): 23.7



6/5/2019

A M DE LEJARZA / A-44



Legend

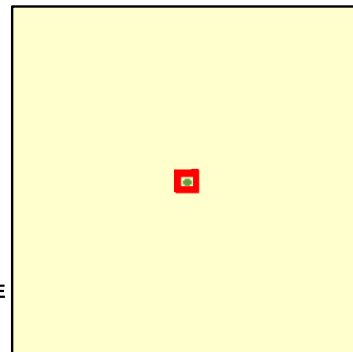
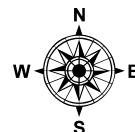
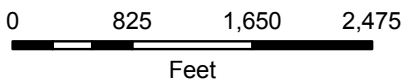
- Sale Area
- Plantation Stand Type**
- Pre Merch 0 - 14
- Merch 15 +
- Natural Stand Type**
- Natural Pine/Hardwood Upland
- Natural Pine/Hardwood Bottomland
- Non-Forest

No warranty or guaranty, either expressed or implied, concerning the property depicted on this map is made by the seller. The information contained on this map is believed to be accurate, but is being furnished for informational purposes only and is not to be relied on by others and should be verified.

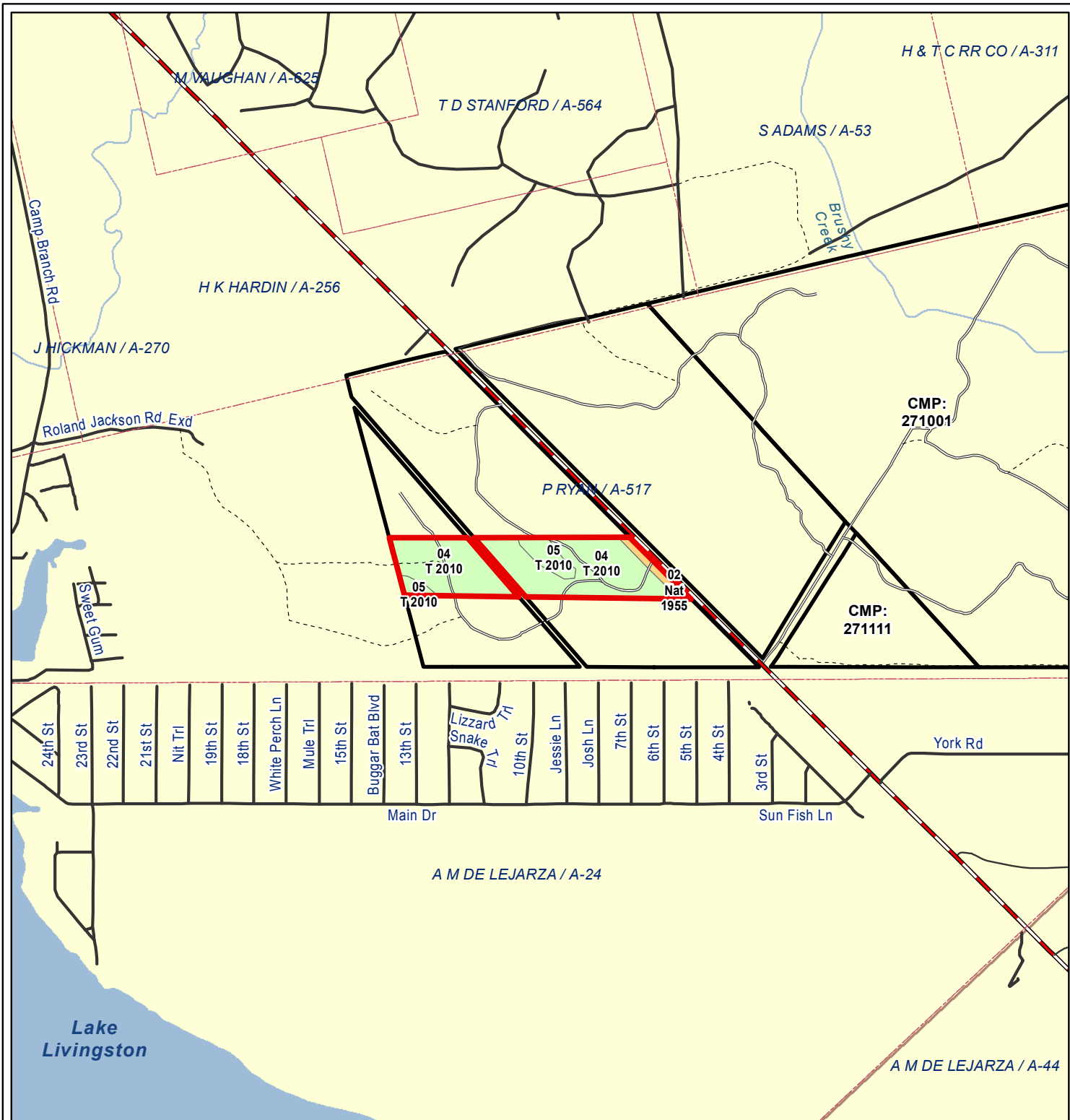
TX Trinity 271111 FM 356 West - 3

Trinity County, TX

Acres (+/-): 24.4



6/5/2019



Legend

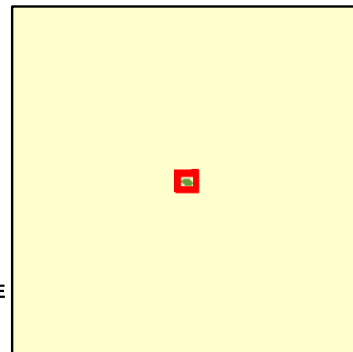
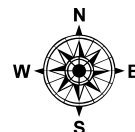
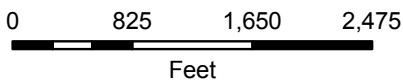
- Sale Area
- Plantation Stand Type**
- Pre Merch 0 - 14
- Merch 15 +
- Natural Stand Type**
- Natural Pine/Hardwood Upland
- Natural Pine/Hardwood Bottomland
- Non-Forest

No warranty or guaranty, either expressed or implied, concerning the property depicted on this map is made by the seller. The information contained on this map is believed to be accurate, but is being furnished for informational purposes only and is not to be relied on by others and should be verified.

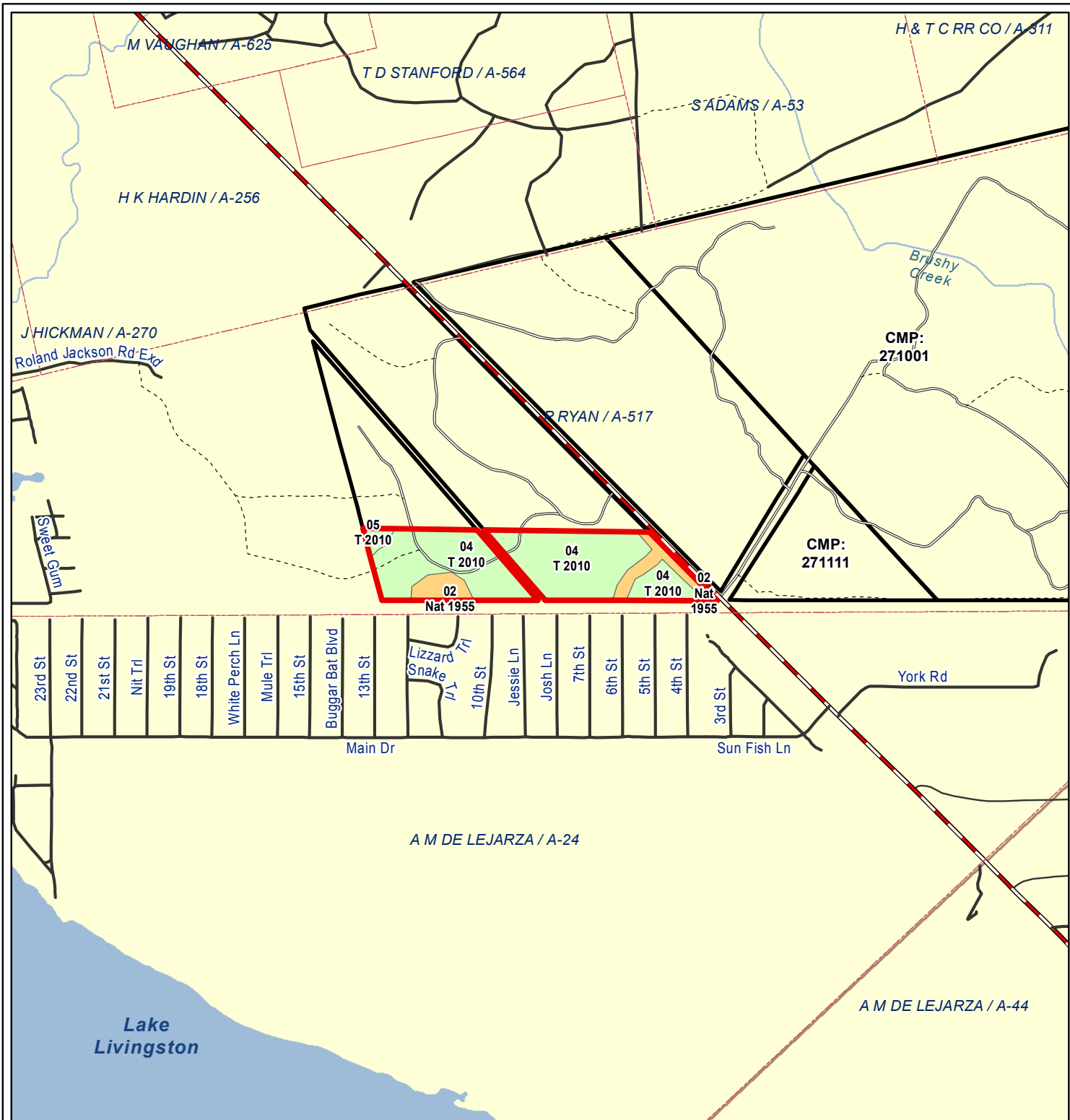
TX Trinity 271111 FM 356 West - 4

Trinity County, TX

Acres (+/-): 31.6



6/5/2019



Legend

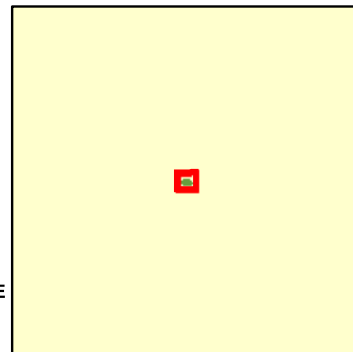
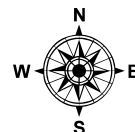
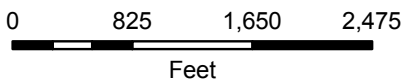
- Sale Area
- Plantation Stand Type**
- Pre Merch 0 - 14
- Merch 15 +
- Natural Stand Type**
- Natural Pine/Hardwood Upland
- Natural Pine/Hardwood Bottomland
- Non-Forest

No warranty or guaranty, either expressed or implied, concerning the property depicted on this map is made by the seller. The information contained on this map is believed to be accurate, but is being furnished for informational purposes only and is not to be relied on by others and should be verified.

TX Trinity 271111 FM 356 West - 5

Trinity County, TX

Acres (+/-): 44.1



6/5/2019