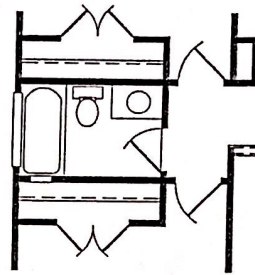
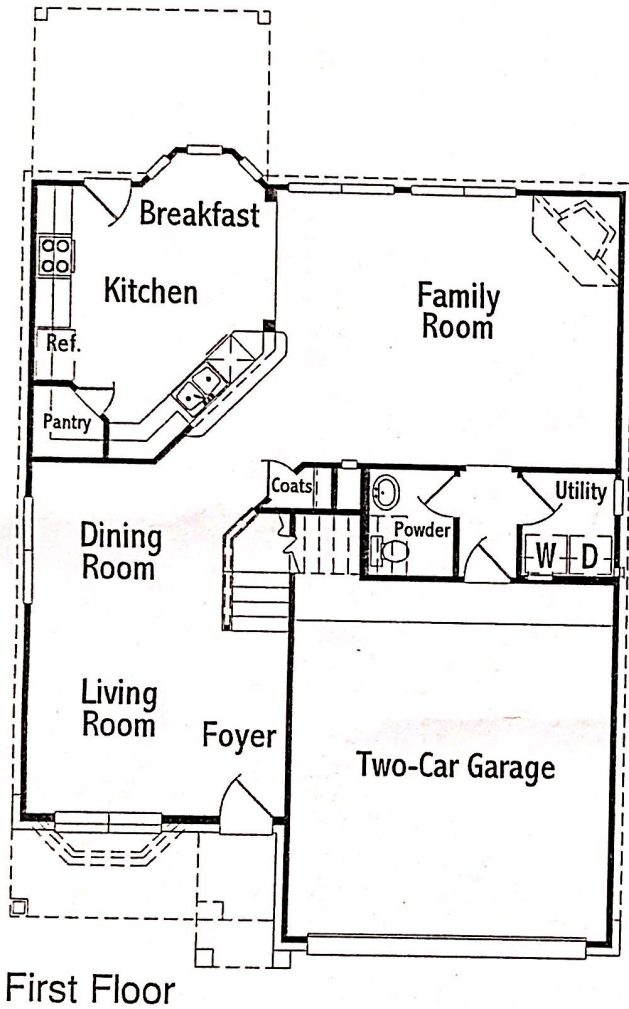


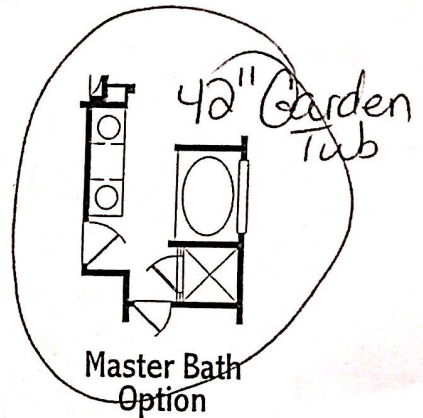


**GATEWAY HOMES**  
"Building Communities"

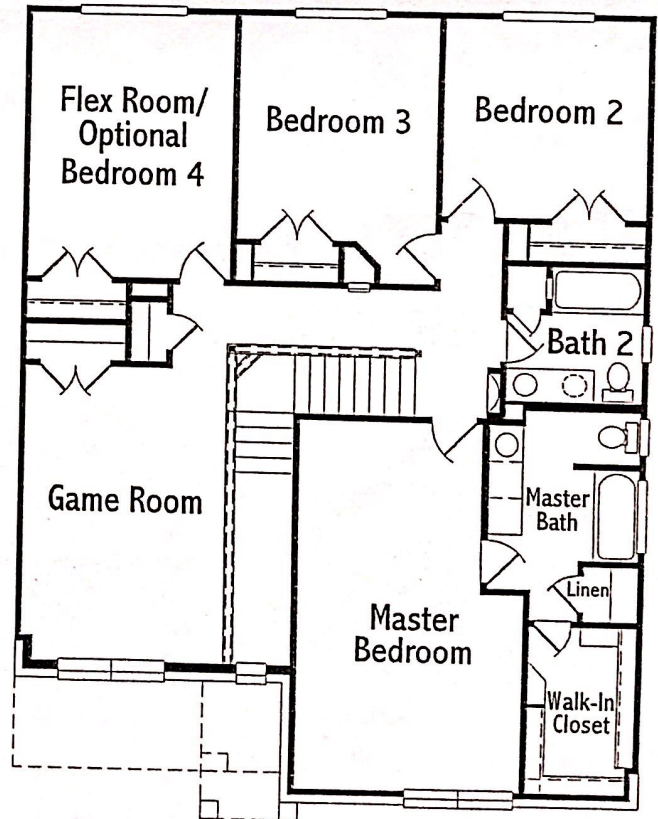
# THE DENISON



Optional Bath 3



Master Bath Option



Second Floor

Plan Revision  
5-26-05

[www.gatewayhomes.com](http://www.gatewayhomes.com)

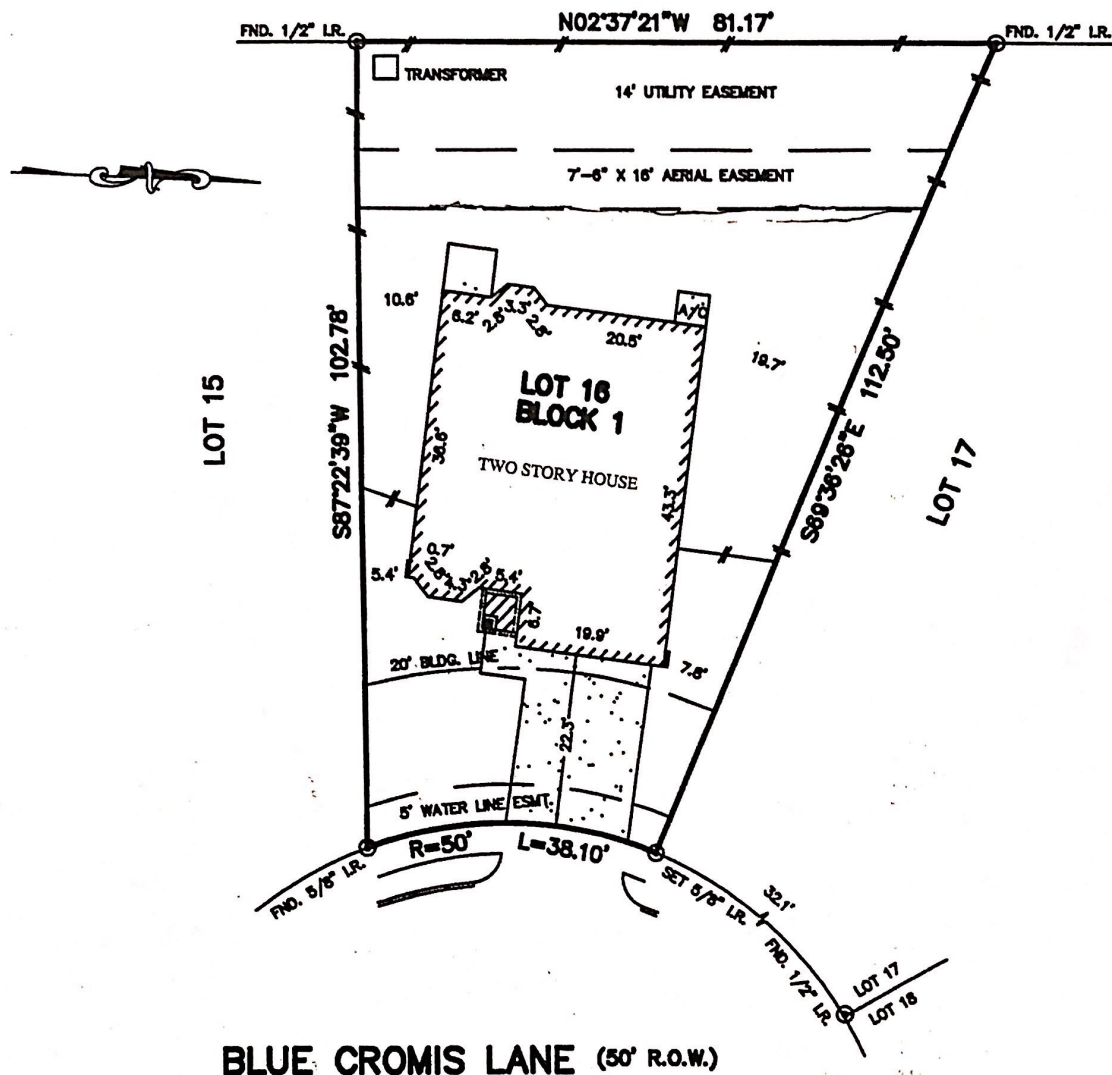
Prices, plans and specifications are subject to change without notice.

Dimensions and Living Area Square footages are approximate and may vary from the final product



2325

ARISTOCRAT APARTMENTS  
VOL. 179, PG. 34 H.C.M.R.



BLUE CROMIS LANE (50' R.O.W.)

NOTES:

1. THIS SURVEY WAS PREPARED BASED ON A TITLE REPORT ISSUED BY FIDELITY NATIONAL TITLE UNDER G.F. No. 06-30001429, EFFECTIVE DATE: JANUARY 5, 2006.
2. ALL BEARINGS SHOWN HEREON ARE BASED ON THE RECORDED PLAT.
3. SUBJECT TO RESTRICTIVE COVENANTS AS SET FORTH IN FILM CODE No. 563159, H.C.M.R. & IN H.C.C.F. No. Y906698 & Y474185.
4. H.L. & P. AGREEMENT AS SET FORTH UNDER CLERK'S FILE No. Y474842.

PLAT OF SURVEY  
SCALE: 1" = 20'

*Herlis A. Williams Jr.*  
*Janette Thomas Williams*

FLOOD MAP:  
THIS PROPERTY LIES IN ZONE "X"  
AS DEPICTED ON COMMUNITY PANEL  
No. 48201 C 0865K, EFFECTIVE DATE: 04-20-00  
\*THIS INFORMATION IS BASED ON GRAPHIC PLOTTING ONLY.  
WE DO NOT ASSUME RESPONSIBILITY FOR EXACT  
DETERMINATION\*

© 2006, ALLPOINTS SERVICES CORP. All Rights Reserved. This original work is protected under copyright laws, Title 17 U.S. Code Sections 101 & 102. All violators will be prosecuted to the extent of the law. This survey is being provided solely for the use of the recipient and no license has been created, express or implied, to copy the survey except as is necessary in conjunction with the original transaction, which shall take place within thirty (30) days from the date adjacent to the signature line hereon.

FOR: HERLIS A. WILLIAMS JR.  
JANETTE THOMAS WILLIAMS  
ADDRESS: 12706 BLUE CROMIS  
LANE  
ALLPOINTS JOB No.: 080431WJ  
G.F.: 06-30001429



ALLPOINTS  
SERVICES CORP  
PHONE: 713-468-7707  
FAX: 713-827-1861

LOT 16, BLOCK 1, BRENTWOOD PLACE  
FILM CODE No. 563159, MAP RECORDS,  
HARRIS COUNTY, TEXAS.

I HEREBY CERTIFY THAT THIS PLAT REPRESENTS THE  
RESULTS OF A SURVEY MADE ON THE GROUND, ON THE 12TH  
DAY OF JANUARY, 2006.

*Jose B. Bauri*

