
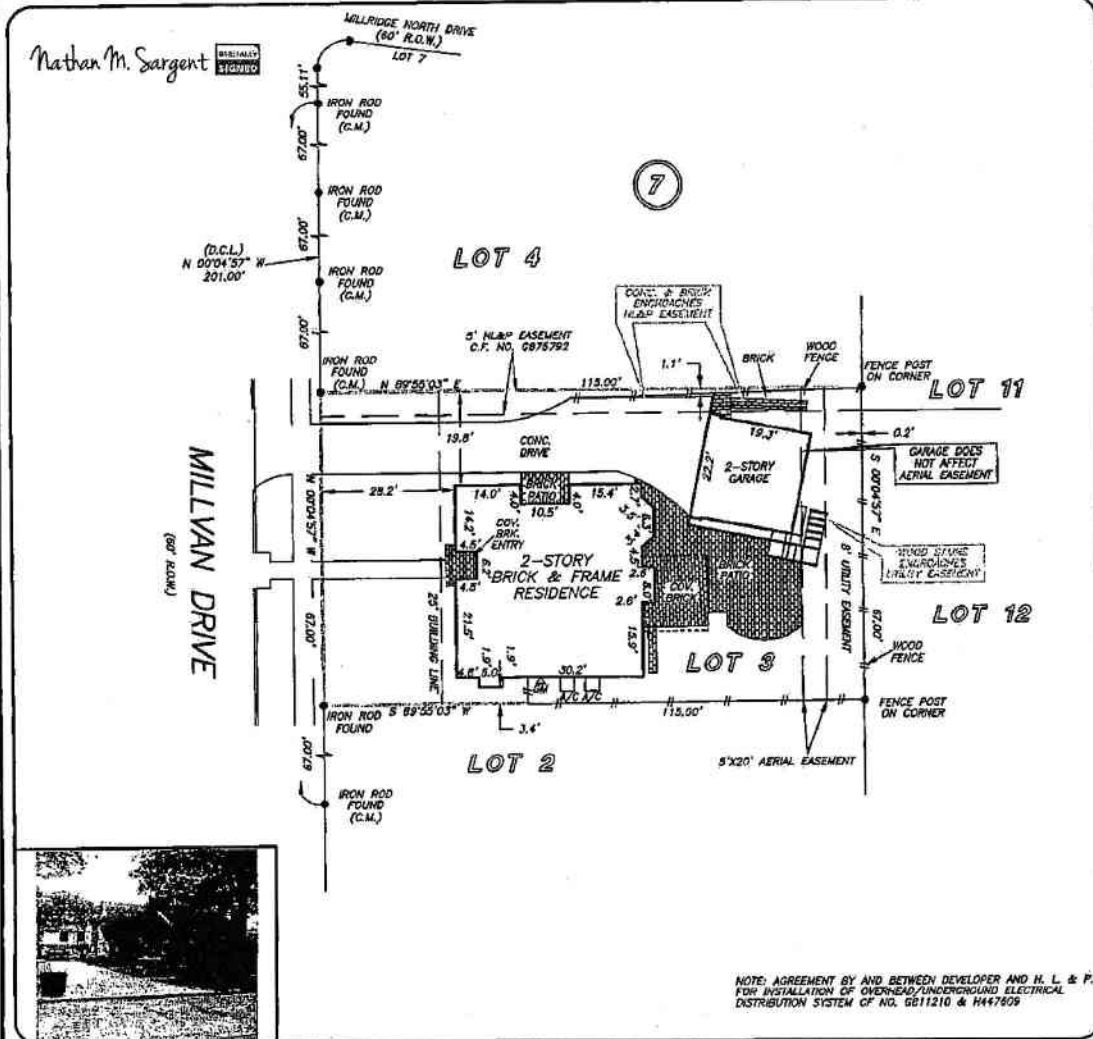


GF NO. CTH-WD-CIT12605, JDP CHICAGO TITLE
 ADDRESS: 12410 MILLVAN DRIVE
 HOUSTON, TEXAS 77070
 BORROWER: ROBERT E. SMITH SR. AND
 ALICE L. SMITH

LOT 3, BLOCK 7 MILLRIDGE NORTH, SECTION 2

ACCORDING TO THE MAP OR PLAT THEREOF RECORDED
 IN VOLUME 303, PAGE 42 OF THE MAP RECORDS
 OF HARRIS COUNTY, TEXAS

SCALE: 1" = 30'




THIS PROPERTY DOES NOT LIE WITHIN THE 100 YEAR FLOOD PLAIN AS PER FEMA PANEL NO. 482010 0430 L MAP REVISION: 06/10/07 ZONE X
 BASED ONLY ON VISUAL EXAMINATION OF MAPS, INACCURACIES OF FEMA MAPS PREVENT EXACT DETERMINATION WITHOUT DETAILED FIELD STUDY.

A SUBSURFACE INVESTIGATION WAS BEYOND THE SCOPE OF THIS SURVEY

D.C.L. = DIRECTIONAL CONTROL LINE
 RECORD BEARING: VOL. 303, PG. 42, H.C.M.R.

I HEREBY CERTIFY THAT THIS SURVEY WAS MADE ON THE GROUND, THAT THIS PLAT CORRECTLY REPRESENTS THE FACTS FOUND AT THE TIME OF SURVEY AND THAT THERE ARE NO ENCROACHMENTS APPARENT ON THE GROUND, EXCEPT AS SHOWN HEREDIN. THIS SURVEY IS CERTIFIED FOR THIS TRANSACTION ONLY AND ABSTRACTING PROVIDED IN THE ABOVE REFERENCED TITLE COMMITMENT WAS RELIED UPON IN PREPARATION OF THIS SURVEY.

GEORGE GALE
 PROFESSIONAL LAND SURVEYOR
 NO. 4878
 JOB NO. 12-07347
 JULY 13, 2012



DEBBIE POWERS
 281-364-8110

