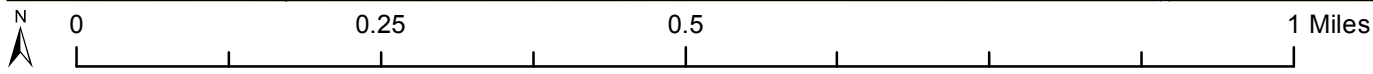
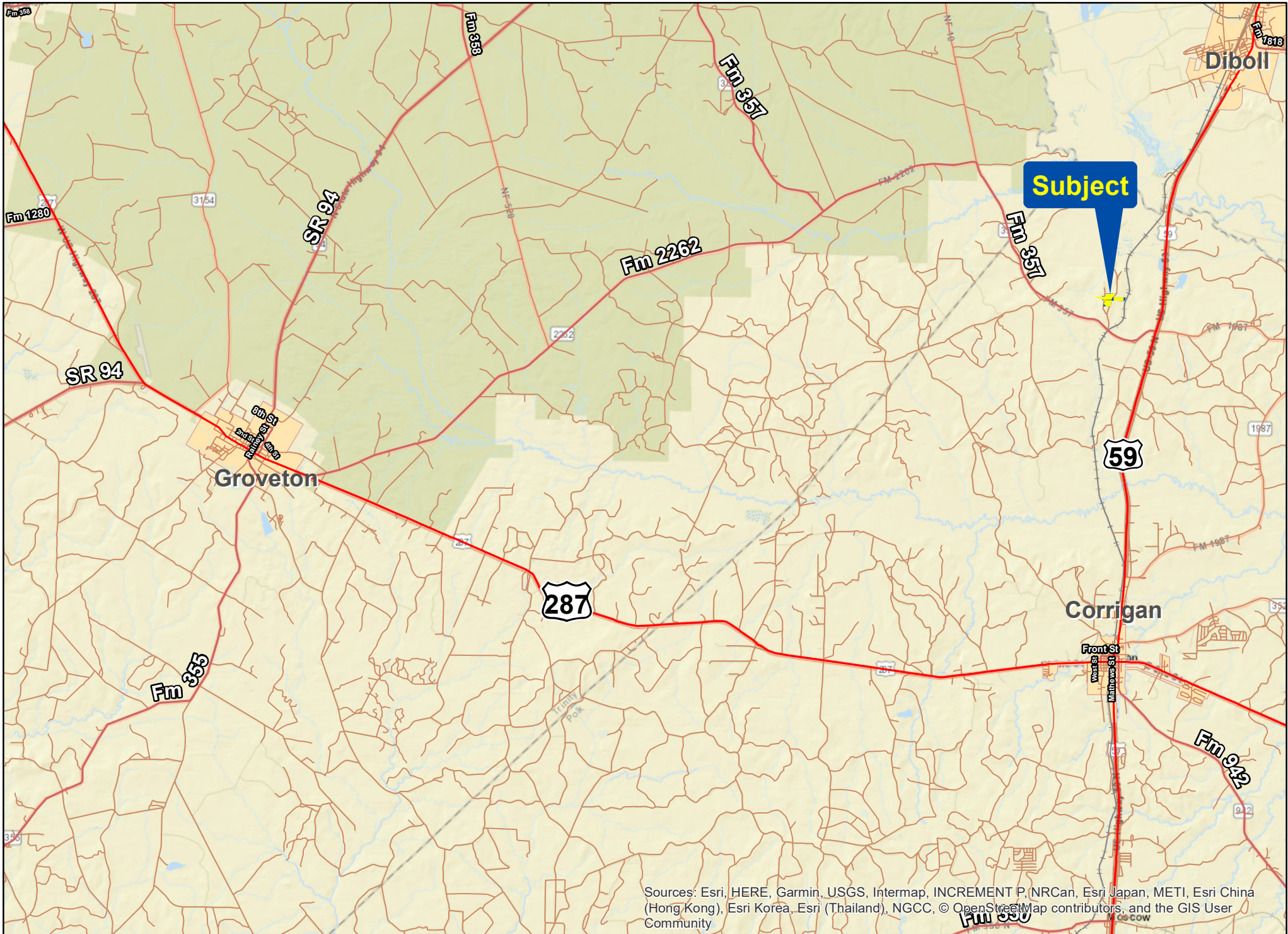


Sources: Esri, HERE, Garmin, USGS, Intermap, INCREMENT P, NRCan, Esri Japan, METI, Esri China (Hong Kong), Esri Korea, Esri (Thailand), NGCC, (c) OpenStreetMap contributors, and the GIS User Community



Southern Star | Corrigan, Polk Co., TX

For illustration purposes only.



Subject

Groveton

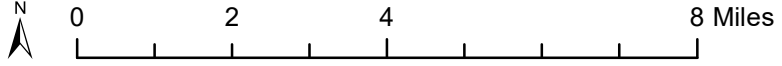
Corrigan

Diboll

287

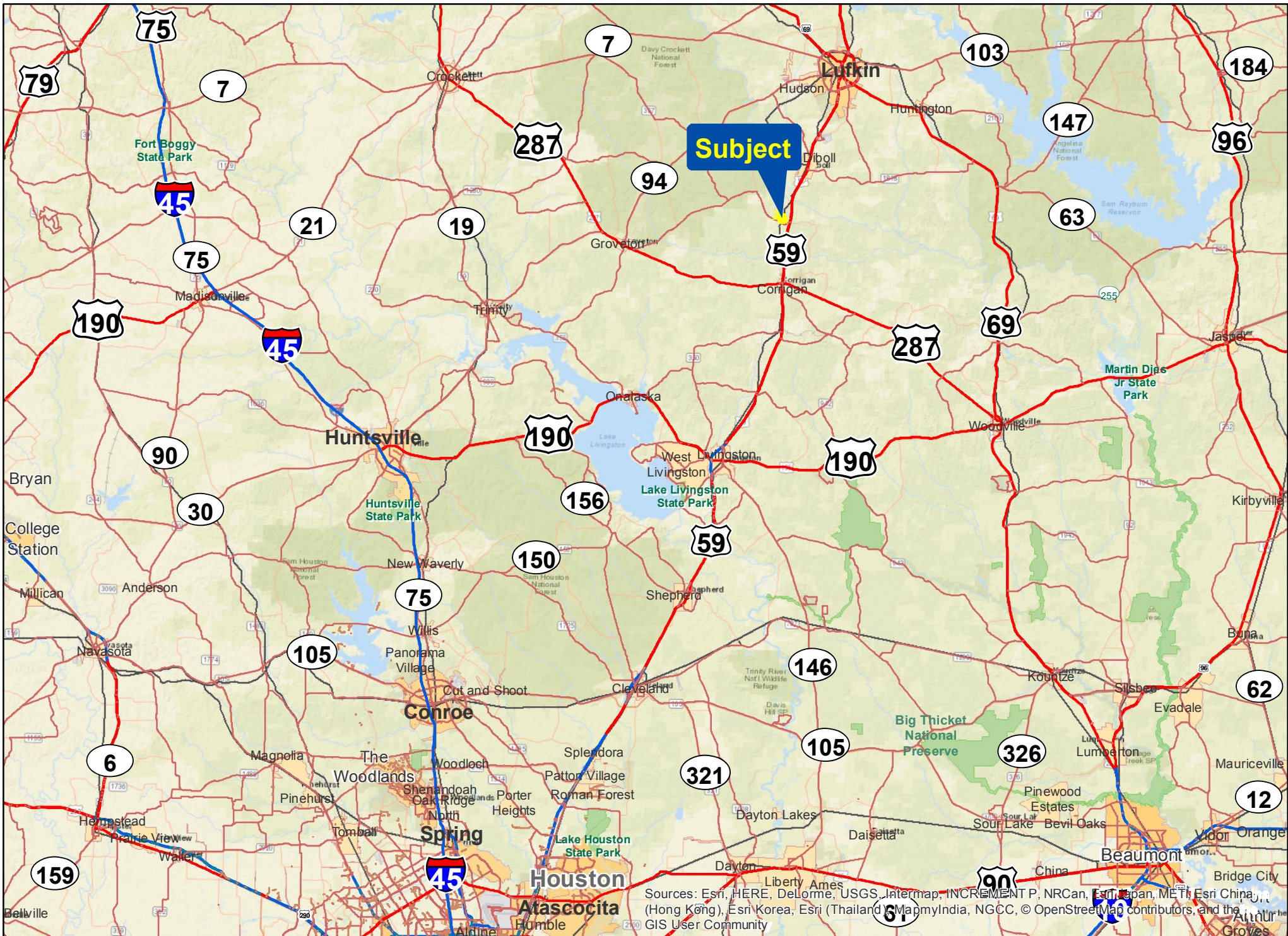
59

Sources: Esri, HERE, Garmin, USGS, Intermap, INCREMENT P, NRCan, Esri Japan, METI, Esri China (Hong Kong), Esri Korea, Esri (Thailand), NGCC, © OpenStreetMap contributors, and the GIS User Community



Southern Star | Corrigan, Polk Co., TX

For illustration purposes only.



Sources: Esri, HERE, DeLorme, USGS, Intermap, INCREMENT P, NRCan, Esri Japan, METI, Esri China (Hong Kong), Esri Korea, Esri (Thailand), Swatchmap, MapmyIndia, NGCC, © OpenStreetMap contributors, and the GIS User Community

Southern Star | Corrigan, Polk Co., TX

For illustration purposes only.