

Policy Number / Name

Flood Zone Information

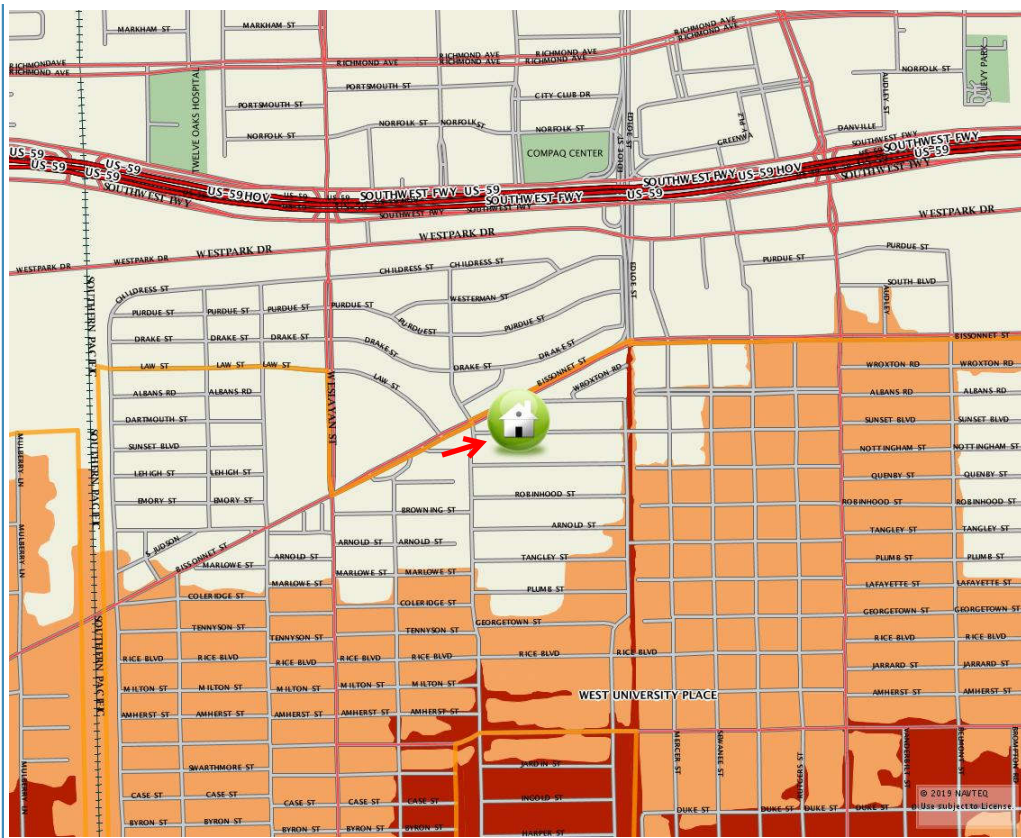
Delete Copy Back Next

Quote Number	42QT4688260299	Agency Number	49048
Insured Name	RICK RAU	Agency	GSM INSURORS
Property Address	3758 SUNSET BLVD W UNIV PL, TX 77005-2030	Agency Address	PO BOX 1478 ROCKPORT, TX 78381

Current Flood Zone Information

Address One	3758 SUNSET BLVD
Address Two	
City	W UNIV PL
State	TX
Zip	77005-2030
Flood Community	480318, CITY OF WEST UNIVERSITY P
Map Panel Date	06/18/2007
Flood Zone	X
CBRA Zone	No
Base Flood Elevation	N/A
Flood SFHA	No
Map Panel	0860
Map Panel Suffix	L
FIRM Effective Date	04/20/2000
Zone Request Reference Id	DRP00000000009887678

Flood Zone Map




3758 SUNSET BLVD.


(/praesidium/app/file/resources/DRP000000009887678_zd_mapDetails.pdf)

Legend

 **Approximate Property Location**

Flood Zone Designations

- Special Flood Hazard Areas (SFHA Zones A & V)
- 500-Year Flood Hazard Areas (B & B/X)
-  Moderate to Low Risk Areas (C, ~~X~~, D)



[Back](#) [Next](#)

Copyright © 2019 Wright National Flood Insurance Company. All Rights Reserved.
Questions or Comments? Click the Contact Us link above.