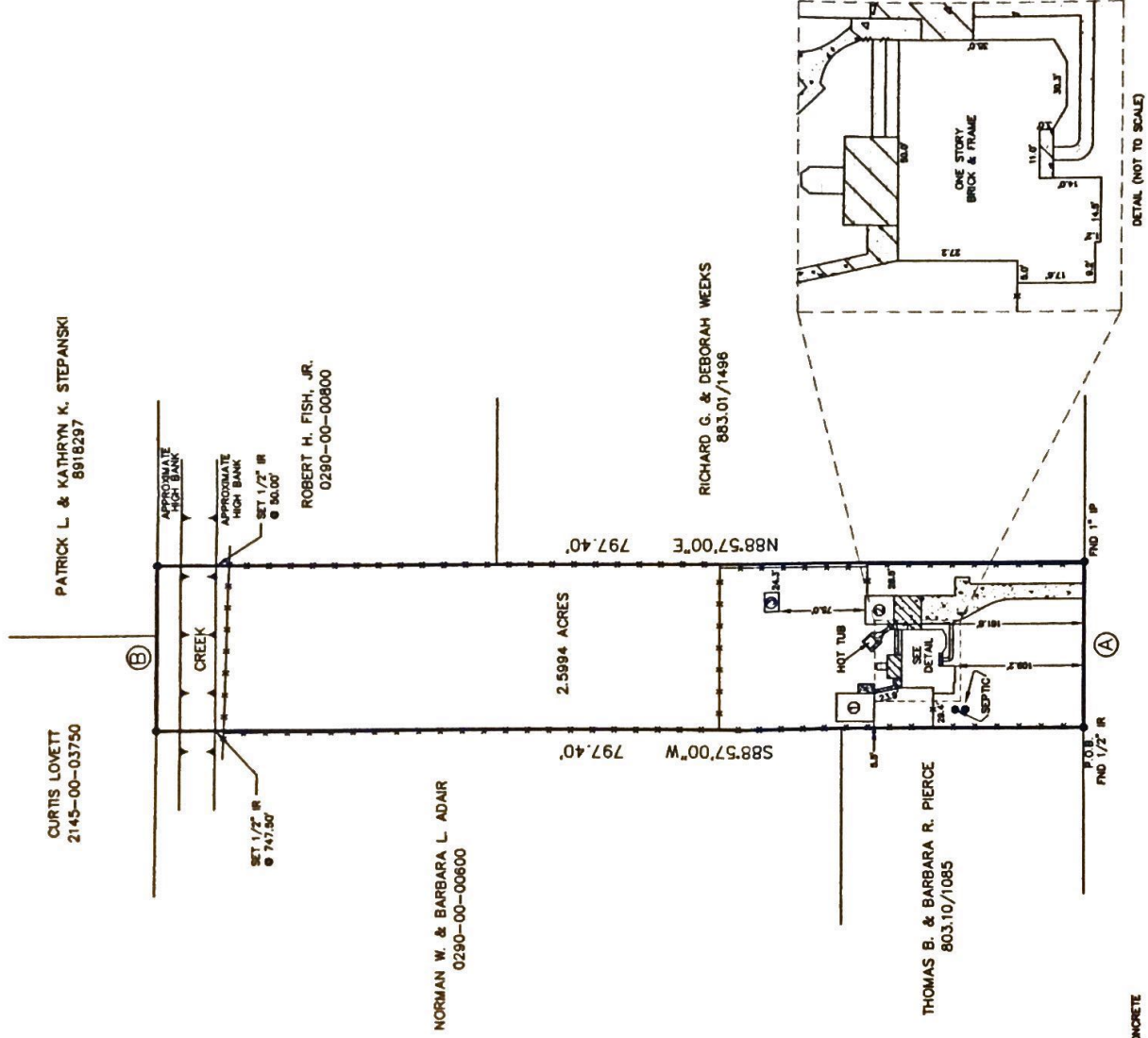
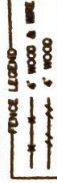




SCALE
1"=100'



CURTIS LOVETT
2145-00-03750

PATRICK L. & KATHRYN K. STEPANSKI
8918297

ROBERT H. FISH, JR.
0290-00-00800

NORMAN W. & BARBARA L. ADAIR
0290-00-00600

2.5994 ACRES

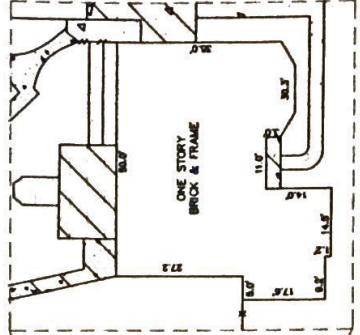
RICHARD G. & DEBORAH WEEKS
883.01/1496

THOMAS B. & BARBARA R. PIERCE
803.10/1085

- CONCRETE
- COVERED CONCRETE
- WOOD DECK
- COVERED WOOD DECK
- ① = S00°45'00"E 142.00'
- ② = N00°45'00"W 142.00'
- ③ 24' X 32' ONE STORY FRAME
- ④ 24' X 24' ONE STORY FRAME GARAGE
- ⑤ 12' X 16' FRAME SIED ON CONCRETE

(25711) FISH ROAD
(40' R.O.W.)

DETAIL (NOT TO SCALE)



NOTE: SANITARY SEWER AFFIDAVITS AS RECORDED IN CLERK'S FILE NO(S): 2004-128962 AND 2004-12881.

BUYER
JOHN A. CEGIELSKI AND
SANDRA L. CEGIELSKI

PROPERTY ADDRESS
25711 FISH ROAD

DESCRIBED PROPERTY

A TRACT OR PARCEL OF LAND CONTAINING 2.5994 ACRES OF LAND SITUATED IN THE THOMAS JAMES SURVEY ABSTRACT 290, MONTGOMERY COUNTY, TEXAS, BEING THAT SAME CALLED 1.0000 ACRE TRACT RECORDED UNDER MONTGOMERY COUNTY CLERK'S FILE NUMBER (M.C.C.F. NO.) 9344914 AND THAT SAME TRACT OF RECORD UNDER M.C.C.F. NUMBER 948757, AND SAID TRACT BEING MORE PARTICULARLY DESCRIBED BY METES AND BOUNDS AS ATTACHED.

ALL RIGHTS RESERVED
NO PART OF THIS DOCUMENT IS TO BE REPRODUCED OR TRANSMITTED IN ANY FORM OR BY ANY MEANS, ELECTRONIC OR MECHANICAL, INCLUDING PHOTOCOPYING, RECORDING, OR BY ANY INFORMATION STORAGE AND RETRIEVAL SYSTEM, WITHOUT THE WRITTEN PERMISSION OF THE SURVEYOR.



OFFICE
2517 FMD
FINAL CHECK
SMF

SURVEY
P.O. BOX 140
ALBUQUERQUE, NM 87103

480483 48139C 0680 F
12-19-98 ZONE X

APPROXIMATE	435061	DATE	8-131-07
11017622		REV	8-7-07

