

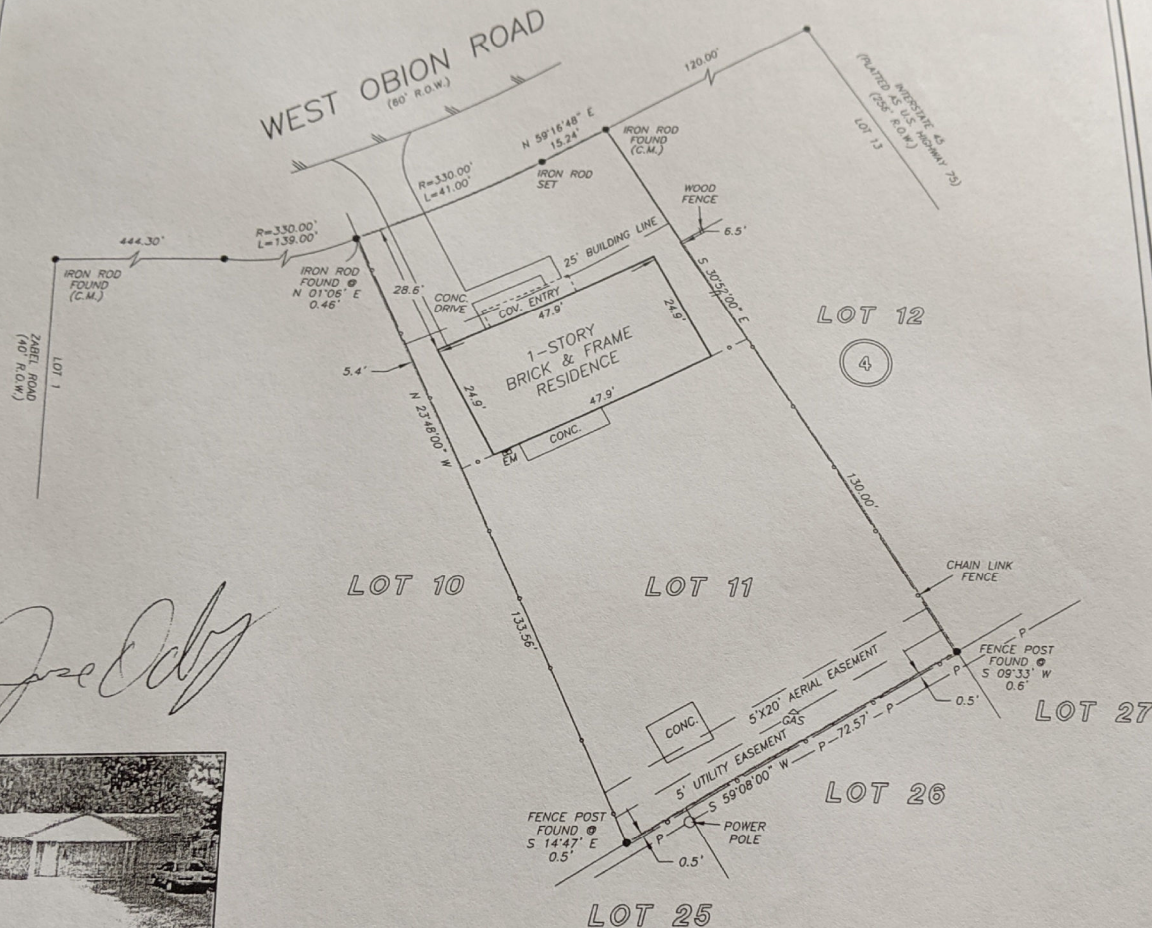
GF NO. TX066250929 NORTH /
ADDRESS: 209 WEST OBION RD.
HOUSTON, TEXAS 77011
BORROWER: JOSE OCHOA JR.

1 TITLE

LOT 11, BLOCK 4 WILDROSE GARDENS RE-PLAT

ACCORDING TO THE MAP OR PLAT THEREOF RECORDED
IN VOLUME 37, PAGE 46 OF THE MAP RECORDS
OF HARRIS COUNTY, TEXAS

Donita Padilla
8.17.07



THIS PROPERTY DOES NOT LIE WITHIN THE
100 YEAR FLOOD PLAIN AS PER FIRM
PANTL NO. 48201C 0660 K
MAP REVISION: 04/20/2000
ZONE: X
BASED ONLY ON VISUAL EXAMINATION OF MAPS.
INACCURACIES OF FEMA MAPS PREVENT EXACT
DETERMINATION WITHOUT DETAILED FIELD STUDY


A SUBSURFACE INVESTIGATION
WAS BEYOND THE SCOPE OF THIS SURVEY

RECORD BEARING: VOL. 37, PG. 46 H.C.M.R.

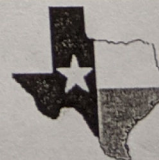
DRAWN BY: DP

I HEREBY CERTIFY THAT THIS SURVEY WAS MADE
ON THE GROUND, THAT THIS PLAT CORRECTLY
REPRESENTS THE FACTS FOUND AT THE
TIME OF SURVEY AND THAT THERE ARE NO
ENCROACHMENTS APPARENT ON THE GROUND,
EXCEPT AS SHOWN HEREON. THIS SURVEY IS
CERTIFIED FOR THIS TRANSACTION ONLY AND
ABSTRACTING PROVIDED IN THE ABOVE
REFERENCED TITLE COMMITMENT WAS RELIED
UPON IN PREPARATION OF THIS SURVEY.

ALLEN D. HUGHES
PROFESSIONAL LAND SURVEYOR
NO. 3891
JOB NO. 06-09196
AUGUST 11, 2006



**NORTH
AMERICAN
TITLE
COMPANY**
DENNIS ELIAS
281-550-2840



PRECISION SURVEYORS, INC.

1-800-LANDSURVEY 281-496-1586
1-800-526-3787 FAX 281-496-1867
14925 MEMORIAL DRIVE SUITE B100 HOUSTON, TEXAS 77078

FORM 02/05