

LOT 37
0.484 ACRE
MICHAEL, JAMES, JENKINS
MCCF NO. 2011103280

LOT 39
0.3392 ACRE
CARRIE PAUL AND
GERALD WOODY
MCCF NO. 2018035721

LOT 50
0.55 ACRE
KENNETH M. PAUL
VOL. 1152, PG. 53

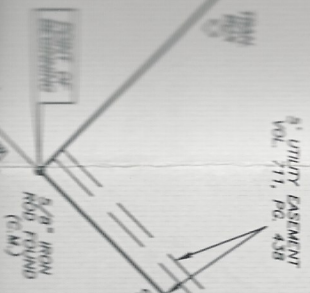

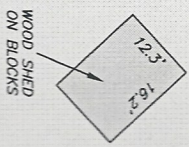
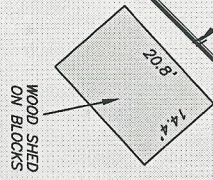
LOT 49
KENNETH M. PAUL
VOL. 1088, PG. 848

LOT 48
0.49 ACRE
PILMA, INC.
INDUSTRIAL
MCCF NO. 20080099220

1/2" IRON
PIPE FOUND
(C.M.)

1/2" IRON
PIPE FOUND
(C.M.)

2" IRON
PIPE FOUND
(C.M.)



KIP LANE

MICHELLE DRIVE

127.20'

N 45°00'00" W

N 45°00'00" E

100.00'

S 45°00'00" E

214.00'

(0.0 L.)

N 20°00'00" E

100.00'

1/2" IRON
PIPE FOUND
(C.M.)

3' UTILITY EASEMENT
VOL. 1005, PG. 631

WOOD
FENCE

CHAIN LINK
FENCE