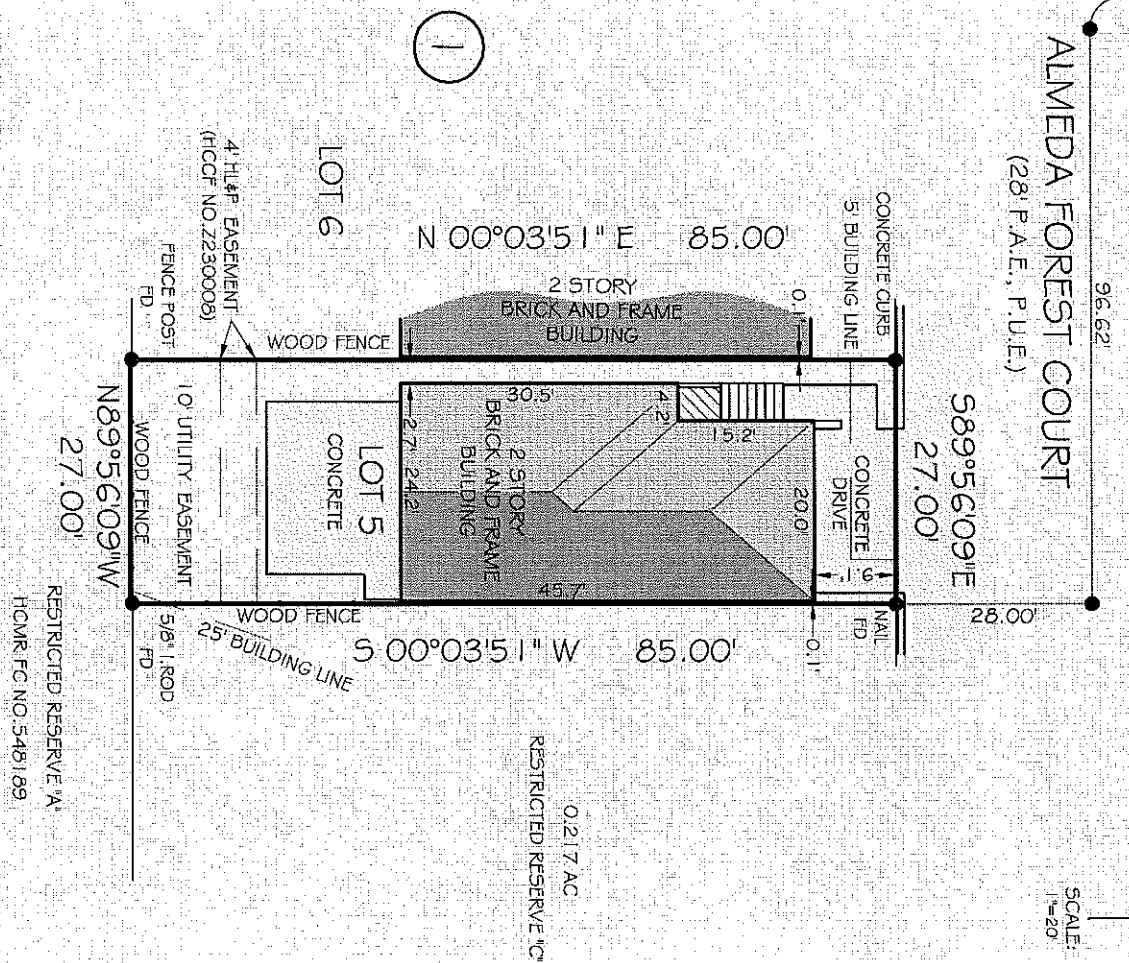
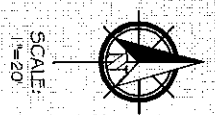


ADDRESS : 2603 ALMEDA FOREST COURT,
HOUSTON, TX 77045
BUYER : CHRISTOPHER L. PHAM
TITLE CO : COMMONWEALTH LAND TITLE INS. CO.
GF NO : 2621004872
LENDER : UNITED WHOLESALE MORTGAGE

A LAND TITLE SURVEY OF
LOT 5, BLOCK 1
ALMEDA PARK VILLAS,
ACCORDING TO THE MAP RECORDED UNDER
FILM CODE NO. 572042
OF HARRIS COUNTY MAP RECORDS, TEXAS

ALMEDA PARK DRIVE
(28' P.A.E. R.U.D.)

ALMEDA FOREST COURT
(28' P.A.E., P.U.E.)




NOTES
1) ALL BEARINGS SHOWN ARE AS PER RECORDED PLAT
2) SUBJECT TO RESTRICTIONS AS RECORDED UNDER HCOF NO. 1337726, AND 20070226980.

PIOTR A. DEBSKI
1030 DOMINION DR.
KATY TX, 77450

I HEREBY CERTIFY THAT THIS SURVEY WAS MADE ON THE GROUND UNDER MY SUPERVISION AND THAT IT CORRECTLY REPRESENTS THE FACTS FOUND AT THE TIME OF THE SURVEY. THERE WERE NO ENCROACHMENTS APPARENT ON THE GROUND EXCEPT AS SHOWN HEREON.

FLOOD INFORMATION
* THIS TRACT DOES NOT LIE WITHIN THE 100 YEAR FLOOD PLAIN AND IS IN ZONE "X" AS LOCATED BY F.E.M.A. FLOOD INSURANCE RATE PANEL NO: 48201C07051 DATED: 06-18-2007



PIOTR A. DEBSKI
R.P.L.S. NO. 5902

JOB NO: T14-03-26
DATE: MARCH 28, 2014

Piotr A. Debski 9/18/2014

DIR 832-878-6760
FAX 281-398-5629
prod@sbcglobal.net