

"EXHIBIT A"

Being part of Lot 38, Block 5 of CANYON GATE AT LEGENDS RANCH, SECTION 3, according to the plat thereof recorded under Cabinet V, Sheets 85 through 87, Map Records of Montgomery County, Texas, said part of Lot 38 being more particularly described by metes and bounds as follows:


BEGINNING: at the most Easterly corner of Lot 38, Block 5, being a common corner of Lots 38 and 39 in Block 5, said point being on the Southwesterly right-of-way line of Meridian Hill Drive (50');


THENCE: South 48° 11' 58" West along the common line of Lots 38 and 39, a distance of 109.31 feet to a point for corner in the Southwesterly line of said Lot 38;


THENCE: North 36° 47' 40" West along the said Southwesterly Line, a distance of 5.08 feet to a point for corner;

THENCE: North 48° 03' 51" East, crossing said Lot 38, a distance of 110.75 feet to a point for corner on the Westerly line of a cul-de-sac curve having a radius of 50.00 feet;

THENCE: Southeasterly along said curve to the left a distance of 5.65 feet to the POINT OF BEGINNING.


Buyer—Russell Redfield June 15, 2007


Buyer—Jerell Redfield June 15, 2007


Sales Counselor—Jeff Burkhardt June 15, 2007