

ADDRESS : 0 COMAL STREET  
HOUSTON, TX 77051

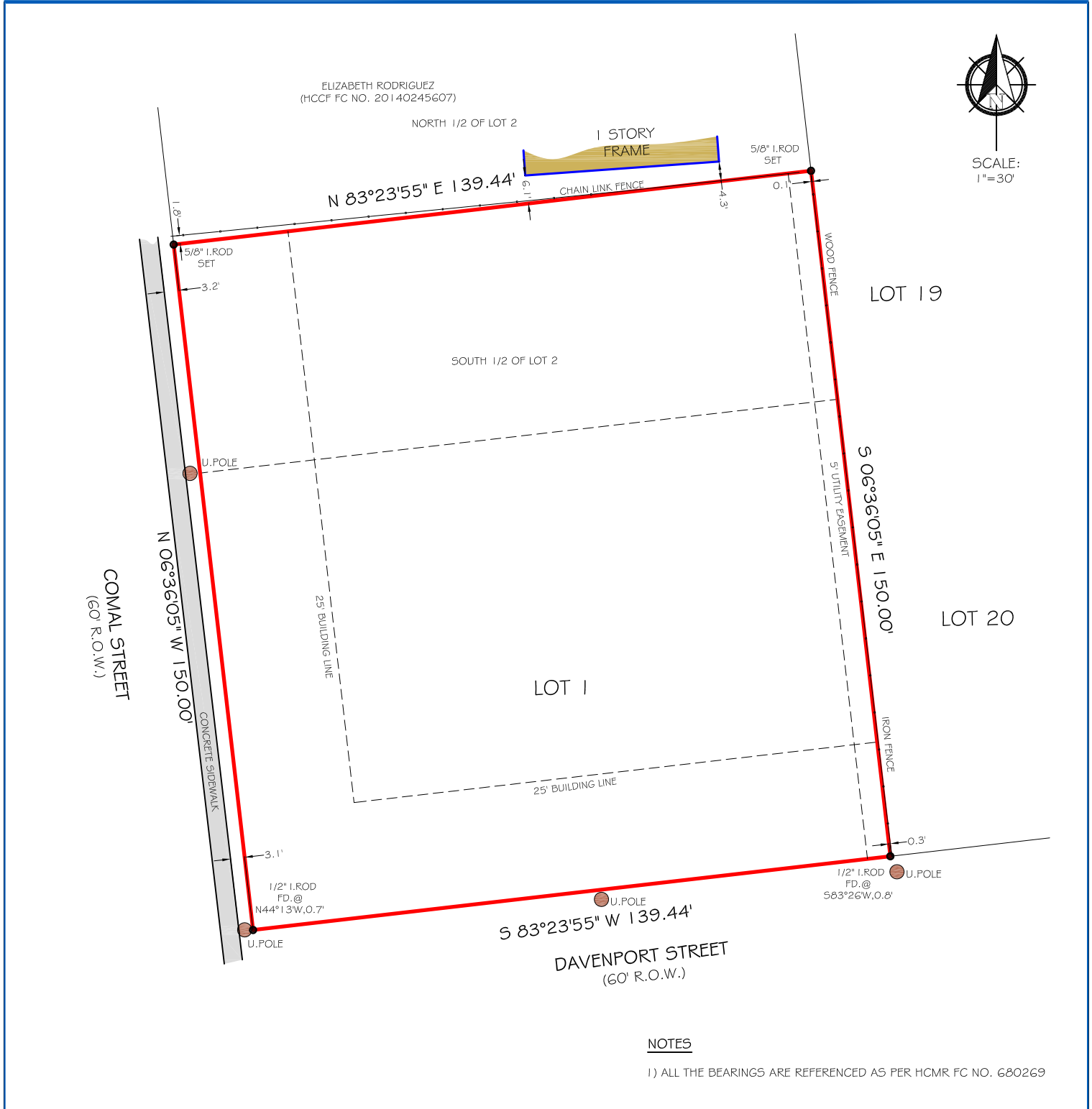
BUYER : SCOTT FRASIER HOMES

TITLE CO : OLD REPUBLIC NATIONAL TITLE INSURANCE CO.

GF NO : 18007048


LENDER : N/A

A LAND TITLE SURVEY OF  
LOT 1 AND THE SOUTH 1/2 OF LOT 2, BLOCK H  
SUNNYSIDE EXTENSION SOUTH,  
ACCORDING TO THE MAP THEREOF  
RECORDED UNDER VOL. 21, PG. 48  
OF THE HARRIS COUNTY MAP RECORDS, TEXAS



NOTES

1) ALL THE BEARINGS ARE REFERENCED AS PER HC MR FC NO. 680269




PIOTR A. DEBSKI  
1030 DOMINION DR.  
KATY TX, 77450

I HEREBY CERTIFY THAT THIS SURVEY WAS MADE ON THE GROUND UNDER MY SUPERVISION AND THAT IT CORRECTLY REPRESENTS THE FACTS FOUND AT THE TIME OF THE SURVEY. THERE WERE NO ENCROACHMENTS APPARENT ON THE GROUND EXCEPT AS SHOWN HEREON.

FLOOD INFORMATION

\*THIS TRACT DOES NOT LIE WITHIN THE 100 YEAR FLOOD PLAIN, AND IS IN ZONE "X", AS SHOWN ON F.E.M.A. FLOOD INSURANCE RATE PANEL NO: 48201C0890L, DATED: 06-18-2007



PIOTR A. DEBSKI  
R.P.L.S. NO. 5902

JOB NO: 18-10-25  
DATE: OCTOBER 10 2018

DIR 832-878-6760  
FAX 281-398-5629  
piod@sbcglobal.net