



SELLER'S DISCLOSURE NOTICE

©Texas Association of REALTORS®, Inc. 2019

Section 5.008, Property Code requires a seller of residential property of not more than one dwelling unit to deliver a Seller's Disclosure Notice to a buyer on or before the effective date of a contract. **This form complies with and contains additional disclosures which exceed the minimum disclosures required by the Code.**

CONCERNING THE PROPERTY AT 2943 Bassingham Drive, Kingwood TX 77339

THIS NOTICE IS A DISCLOSURE OF SELLER'S KNOWLEDGE OF THE CONDITION OF THE PROPERTY AS OF THE DATE SIGNED BY SELLER AND IS NOT A SUBSTITUTE FOR ANY INSPECTIONS OR WARRANTIES THE BUYER MAY WISH TO OBTAIN. IT IS NOT A WARRANTY OF ANY KIND BY SELLER, SELLER'S AGENTS, OR ANY OTHER AGENT.

Seller is is not occupying the Property. If unoccupied (by Seller), how long since Seller has occupied the Property? 10 years (approximate date) or never occupied the Property

Section 1. The Property has the items marked below: (Mark Yes (Y), No (N), or Unknown (U).)


This notice does not establish the items to be conveyed. The contract will determine which items will & will not convey.

Item	Y	N	U
Cable TV Wiring	X		
Carbon Monoxide Det.	X		
Ceiling Fans	X		
Cooktop		X	
Dishwasher		X	
Disposal		X	
Emergency Escape Ladder(s)		X	
Exhaust Fans	X		
Fences	X		
Fire Detection Equip.	X		
French Drain		X	
Gas Fixtures	X	X	
Natural Gas Lines	X		

Item	Y	N	U
Liquid Propane Gas:		X	
-LP Community (Captive)		X	
-LP on Property		X	
Hot Tub		X	
Intercom System		X	
Microwave	X		
Outdoor Grill		X	
Patio/Decking	X		
Plumbing System	X		
Pool		X	
Pool Equipment		X	
Pool Maint. Accessories		X	
Pool Heater		X	

Item	Y	N	U
Pump: <input type="checkbox"/> sump <input type="checkbox"/> grinder		X	
Rain Gutters	X		
Range/Stove		X	
Roof/Attic Vents	X		
Sauna		X	
Smoke Detector	X		
Smoke Detector - Hearing Impaired		X	
Spa		X	
Trash Compactor		X	
TV Antenna		X	
Washer/Dryer Hookup	X		
Window Screens	X		
Public Sewer System	X		

Item	Y	N	U	Additional Information
Central A/C	X			<input checked="" type="checkbox"/> electric <input type="checkbox"/> gas number of units: <u>1</u>
Evaporative Coolers		X		number of units: _____
Wall/Window AC Units		X		number of units: _____
Attic Fan(s)		X		if yes, describe: _____
Central Heat	X			<input type="checkbox"/> electric <input checked="" type="checkbox"/> gas number of units: <u>1</u>
Other Heat		X		if yes describe: _____
Oven		X		number of ovens: _____ <input type="checkbox"/> electric <input type="checkbox"/> gas <input type="checkbox"/> other: _____
Fireplace & Chimney	X			<input type="checkbox"/> wood <input checked="" type="checkbox"/> gas logs <input type="checkbox"/> mock <input type="checkbox"/> other: _____
Carport		X		<input type="checkbox"/> attached <input type="checkbox"/> not attached
Garage	X			<input checked="" type="checkbox"/> attached <input type="checkbox"/> not attached
Garage Door Openers	X			number of units: <u>1</u> number of remotes: <u>2</u>
Satellite Dish & Controls	X			<input type="checkbox"/> owned <input checked="" type="checkbox"/> leased from <u>directv</u>
Security System		X		<input type="checkbox"/> owned <input type="checkbox"/> leased from _____
Solar Panels		X		<input type="checkbox"/> owned <input type="checkbox"/> leased from _____
Water Heater	X			<input type="checkbox"/> electric <input checked="" type="checkbox"/> gas <input type="checkbox"/> other: _____ number of units: <u>1</u>
Water Softener		X		<input type="checkbox"/> owned <input type="checkbox"/> leased from _____
Other Leased Item(s)		X		if yes, describe: _____



Underground Lawn Sprinkler	<input checked="" type="checkbox"/>		<input type="checkbox"/> automatic <input type="checkbox"/> manual areas covered: _____
Septic / On-Site Sewer Facility	<input checked="" type="checkbox"/>		if yes, attach Information About On-Site Sewer Facility (TXR-1407)

Water supply provided by: city well MUD co-op unknown other: _____
 Was the Property built before 1978? yes no unknown
 (If yes, complete, sign, and attach TXR-1906 concerning lead-based paint hazards).
 Roof Type: composite shingles Age: 17 years (approximate)
 Is there an overlay roof covering on the Property (shingles or roof covering placed over existing shingles or roof covering)? yes no unknown

Are you (Seller) aware of any of the items listed in this Section 1 that are not in working condition, that have defects, or are need of repair? yes no If yes, describe (attach additional sheets if necessary):
recommended to replace gas fireplace


Section 2. Are you (Seller) aware of any defects or malfunctions in any of the following? (Mark Yes (Y) if you are aware and No (N) if you are not aware.)

Item	Y	N	Item	Y	N	Item	Y	N
Basement		<input checked="" type="checkbox"/>	Floors		<input checked="" type="checkbox"/>	Sidewalks		<input checked="" type="checkbox"/>
Ceilings		<input checked="" type="checkbox"/>	Foundation / Slab(s)		<input checked="" type="checkbox"/>	Walls / Fences		<input checked="" type="checkbox"/>
Doors		<input checked="" type="checkbox"/>	Interior Walls	<input checked="" type="checkbox"/>		Windows		<input checked="" type="checkbox"/>
Driveways		<input checked="" type="checkbox"/>	Lighting Fixtures		<input checked="" type="checkbox"/>	Other Structural Components		<input checked="" type="checkbox"/>
Electrical Systems		<input checked="" type="checkbox"/>	Plumbing Systems		<input checked="" type="checkbox"/>			
Exterior Walls		<input checked="" type="checkbox"/>	Roof		<input checked="" type="checkbox"/>			

If the answer to any of the items in Section 2 is yes, explain (attach additional sheets if necessary):
lower half of interior walls removed after flooding

Section 3. Are you (Seller) aware of any of the following conditions? (Mark Yes (Y) if you are aware and No (N) if you are not aware.)

Condition	Y	N	Condition	Y	N
Aluminum Wiring		<input checked="" type="checkbox"/>	Radon Gas		<input checked="" type="checkbox"/>
Asbestos Components		<input checked="" type="checkbox"/>	Settling		<input checked="" type="checkbox"/>
Diseased Trees: <input type="checkbox"/> oak wilt <input type="checkbox"/> _____		<input checked="" type="checkbox"/>	Soil Movement		<input checked="" type="checkbox"/>
Endangered Species/Habitat on Property		<input checked="" type="checkbox"/>	Subsurface Structure or Pits		<input checked="" type="checkbox"/>
Fault Lines		<input checked="" type="checkbox"/>	Underground Storage Tanks		<input checked="" type="checkbox"/>
Hazardous or Toxic Waste		<input checked="" type="checkbox"/>	Unplatted Easements		<input checked="" type="checkbox"/>
Improper Drainage		<input checked="" type="checkbox"/>	Unrecorded Easements		<input checked="" type="checkbox"/>
Intermittent or Weather Springs		<input checked="" type="checkbox"/>	Urea-formaldehyde Insulation		<input checked="" type="checkbox"/>
Landfill		<input checked="" type="checkbox"/>	Water Damage Not Due to a Flood Event		<input checked="" type="checkbox"/>
Lead-Based Paint or Lead-Based Pt. Hazards		<input checked="" type="checkbox"/>	Wetlands on Property		<input checked="" type="checkbox"/>
Encroachments onto the Property		<input checked="" type="checkbox"/>	Wood Rot		<input checked="" type="checkbox"/>
Improvements encroaching on others' property		<input checked="" type="checkbox"/>	Active infestation of termites or other wood destroying insects (WDI)		<input checked="" type="checkbox"/>
Located in Historic District		<input checked="" type="checkbox"/>	Previous treatment for termites or WDI		<input checked="" type="checkbox"/>
Historic Property Designation		<input checked="" type="checkbox"/>	Previous termite or WDI damage repaired		<input checked="" type="checkbox"/>
Previous Foundation Repairs		<input checked="" type="checkbox"/>	Previous Fires		<input checked="" type="checkbox"/>
Previous Roof Repairs		<input checked="" type="checkbox"/>	Termite or WDI damage needing repair		<input checked="" type="checkbox"/>
Previous Other Structural Repairs		<input checked="" type="checkbox"/>	Single Blockable Main Drain in Pool/Hot Tub/Spa*		<input checked="" type="checkbox"/>
Previous Use of Premises for Manufacture of Methamphetamine		<input checked="" type="checkbox"/>			



If the answer to any of the items in Section 3 is yes, explain (attach additional sheets if necessary): _____

*A single blockable main drain may cause a suction entrapment hazard for an individual.

Section 4. Are you (Seller) aware of any item, equipment, or system in or on the Property that is in need of repair, which has not been previously disclosed in this notice? yes no If yes, explain (attach additional sheets if necessary): _____

Section 5. Are you (Seller) aware of any of the following conditions?* (Mark Yes (Y) if you are aware and check wholly or partly as applicable. Mark No (N) if you are not aware.)

- | | | |
|-------------------------------------|-------------------------------------|--|
| Y | N | |
| <input checked="" type="checkbox"/> | <input type="checkbox"/> | Present flood insurance coverage (if yes, attach TXR 1414). |
| <input type="checkbox"/> | <input checked="" type="checkbox"/> | Previous flooding due to a failure or breach of a reservoir or a controlled or emergency release of water from a reservoir. |
| <input checked="" type="checkbox"/> | <input type="checkbox"/> | Previous flooding due to a natural flood event (if yes, attach TXR 1414). |
| <input checked="" type="checkbox"/> | <input type="checkbox"/> | Previous water penetration into a structure on the Property due to a natural flood event (if yes, attach TXR 1414). |
| <input checked="" type="checkbox"/> | <input type="checkbox"/> | Located <input checked="" type="checkbox"/> wholly <input type="checkbox"/> partly in a 100-year floodplain (Special Flood Hazard Area-Zone A, V, A99, AE, AO, AH, VE, or AR) (if yes, attach TXR 1414). |
| <input type="checkbox"/> | <input checked="" type="checkbox"/> | Located <input type="checkbox"/> wholly <input type="checkbox"/> partly in a 500-year floodplain (Moderate Flood Hazard Area-Zone X (shaded)). |
| <input type="checkbox"/> | <input checked="" type="checkbox"/> | Located <input type="checkbox"/> wholly <input type="checkbox"/> partly in a floodway (if yes, attach TXR 1414). |
| <input type="checkbox"/> | <input checked="" type="checkbox"/> | Located <input type="checkbox"/> wholly <input type="checkbox"/> partly in a flood pool. |
| <input type="checkbox"/> | <input checked="" type="checkbox"/> | Located <input type="checkbox"/> wholly <input type="checkbox"/> partly in a reservoir. |

If the answer to any of the above is yes, explain (attach additional sheets as necessary): located in AE floodplain, covered under flood insurance, flooded in recent 9/17/2019 Tropical Storm Imelda

*For purposes of this notice:

"100-year floodplain" means any area of land that: (A) is identified on the flood insurance rate map as a special flood hazard area, which is designated as Zone A, V, A99, AE, AO, AH, VE, or AR on the map; (B) has a one percent annual chance of flooding, which is considered to be a high risk of flooding; and (C) may include a regulatory floodway, flood pool, or reservoir.


"500-year floodplain" means any area of land that: (A) is identified on the flood insurance rate map as a moderate flood hazard area, which is designated on the map as Zone X (shaded); and (B) has a two-tenths of one percent annual chance of flooding, which is considered to be a moderate risk of flooding.

"Flood pool" means the area adjacent to a reservoir that lies above the normal maximum operating level of the reservoir and that is subject to controlled inundation under the management of the United States Army Corps of Engineers.

"Flood insurance rate map" means the most recent flood hazard map published by the Federal Emergency Management Agency under the National Flood Insurance Act of 1968 (42 U.S.C. Section 4001 et seq.).

"Floodway" means an area that is identified on the flood insurance rate map as a regulatory floodway, which includes the channel of a river or other watercourse and the adjacent land areas that must be reserved for the discharge of a base flood, also referred to as a 100-year flood, without cumulatively increasing the water surface elevation more than a designated height.

"Reservoir" means a water impoundment project operated by the United States Army Corps of Engineers that is intended to retain water or delay the runoff of water in a designated surface area of land.



Section 6. Have you (Seller) ever filed a claim for flood damage to the Property with any insurance provider, including the National Flood Insurance Program (NFIP)?* yes no If yes, explain (attach additional sheets as necessary): filed flood insurance claim from 9/17/2019 Tropical Storm Imelda

*Homes in high risk flood zones with mortgages from federally regulated or insured lenders are required to have flood insurance. Even when not required, the Federal Emergency Management Agency (FEMA) encourages homeowners in high risk, moderate risk, and low risk flood zones to purchase flood insurance that covers the structure(s) and the personal property within the structure(s).

Section 7. Have you (Seller) ever received assistance from FEMA or the U.S. Small Business Administration (SBA) for flood damage to the Property? yes no If yes, explain (attach additional sheets as necessary): applied for assistance but have not received any funds

Section 8. Are you (Seller) aware of any of the following? (Mark Yes (Y) if you are aware. Mark No (N) if you are not aware.)

- | | | |
|-------------------------------------|-------------------------------------|--|
| <u>Y</u> | <u>N</u> | |
| <input type="checkbox"/> | <input checked="" type="checkbox"/> | Room additions, structural modifications, or other alterations or repairs made without necessary permits, with unresolved permits, or not in compliance with building codes in effect at the time. |
| <input checked="" type="checkbox"/> | <input type="checkbox"/> | Homeowners' associations or maintenance fees or assessments. If yes, complete the following:
Name of association: <u>Elm Grove Homeowners Association</u>
Manager's name: <u>Sterling ASI</u> Phone: <u>832-678-4500</u>
Fees or assessments are: \$ <u>391</u> per <u>year</u> and are: <input checked="" type="checkbox"/> mandatory <input type="checkbox"/> voluntary
Any unpaid fees or assessment for the Property? <input type="checkbox"/> yes (\$ <u> </u>) <input checked="" type="checkbox"/> no
If the Property is in more than one association, provide information about the other associations below or attach information to this notice. |
| <input type="checkbox"/> | <input checked="" type="checkbox"/> | Any common area (facilities such as pools, tennis courts, walkways, or other) co-owned in undivided interest with others. If yes, complete the following:
Any optional user fees for common facilities charged? <input type="checkbox"/> yes <input type="checkbox"/> no If yes, describe: <u> </u> |
| <input type="checkbox"/> | <input checked="" type="checkbox"/> | Any notices of violations of deed restrictions or governmental ordinances affecting the condition or use of the Property. |
| <input checked="" type="checkbox"/> | <input type="checkbox"/> | Any lawsuits or other legal proceedings directly or indirectly affecting the Property. (Includes, but is not limited to: divorce, foreclosure, heirship, bankruptcy, and taxes.) |
| <input type="checkbox"/> | <input checked="" type="checkbox"/> | Any death on the Property except for those deaths caused by: natural causes, suicide, or accident unrelated to the condition of the Property. |
| <input type="checkbox"/> | <input checked="" type="checkbox"/> | Any condition on the Property which materially affects the health or safety of an individual. |
| <input type="checkbox"/> | <input checked="" type="checkbox"/> | Any repairs or treatments, other than routine maintenance, made to the Property to remediate environmental hazards such as asbestos, radon, lead-based paint, urea-formaldehyde, or mold.
If yes, attach any certificates or other documentation identifying the extent of the remediation (for example, certificate of mold remediation or other remediation). |
| <input type="checkbox"/> | <input checked="" type="checkbox"/> | Any rainwater harvesting system located on the Property that is larger than 500 gallons and that uses a public water supply as an auxiliary water source. |
| <input type="checkbox"/> | <input checked="" type="checkbox"/> | The Property is located in a propane gas system service area owned by a propane distribution system retailer. |
| <input type="checkbox"/> | <input checked="" type="checkbox"/> | Any portion of the Property that is located in a groundwater conservation district or a subsidence district. |

If the answer to any of the items in Section 8 is yes, explain (attach additional sheets if necessary): Area property owners have filed lawsuit against PSWA, Figure 4 Partners

and Rebel Contractors regarding May 7, 2019 rain event. This house received no interior water and only water in garage for this May 7, 2019 event. We have not elected to join in the lawsuit.

Section 9. Seller has has not attached a survey of the Property.

Section 10. Within the last 4 years, have you (Seller) received any written inspection reports from persons who regularly provide inspections and who are either licensed as inspectors or otherwise permitted by law to perform inspections? yes no If yes, attach copies and complete the following:

Inspection Date	Type	Name of Inspector	No. of Pages

Note: A buyer should not rely on the above-cited reports as a reflection of the current condition of the Property. A buyer should obtain inspections from inspectors chosen by the buyer.

Section 11. Check any tax exemption(s) which you (Seller) currently claim for the Property:

- Homestead
- Senior Citizen
- Disabled
- Wildlife Management
- Agricultural
- Disabled Veteran
- Other: _____
- Unknown

Section 12. Have you (Seller) ever filed a claim for damage, other than flood damage, to the Property with any insurance provider? yes no

Section 13. Have you (Seller) ever received proceeds for a claim for damage to the Property (for example, an insurance claim or a settlement or award in a legal proceeding) and not used the proceeds to make the repairs for which the claim was made? yes no If yes, explain: have not received insurance proceeds as of yet

Section 14. Does the Property have working smoke detectors installed in accordance with the smoke detector requirements of Chapter 766 of the Health and Safety Code?* unknown no yes. If no or unknown, explain. (Attach additional sheets if necessary): _____

**Chapter 766 of the Health and Safety Code requires one-family or two-family dwellings to have working smoke detectors installed in accordance with the requirements of the building code in effect in the area in which the dwelling is located, including performance, location, and power source requirements. If you do not know the building code requirements in effect in your area, you may check unknown above or contact your local building official for more information.*

A buyer may require a seller to install smoke detectors for the hearing impaired if: (1) the buyer or a member of the buyer's family who will reside in the dwelling is hearing-impaired; (2) the buyer gives the seller written evidence of the hearing impairment from a licensed physician; and (3) within 10 days after the effective date, the buyer makes a written request for the seller to install smoke detectors for the hearing-impaired and specifies the locations for installation. The parties may agree who will bear the cost of installing the smoke detectors and which brand of smoke detectors to install.

Seller acknowledges that the statements in this notice are true to the best of Seller's belief and that no person, including the broker(s), has instructed or influenced Seller to provide inaccurate information or to omit any material information.

David Wilding
Signature of Seller
Date

dotloop verified
10/10/19 3:41 PM CDT
4FE8-MFTF-WQVJ-VPKN

Shelley Wilding
Signature of Seller
Date 10/10/2019

Printed Name: David J wilding

Printed Name: Shelley wilding

DW
10/10/19
3:41 PM CDT
dotloop verified

ADDITIONAL NOTICES TO BUYER:

- (1) The Texas Department of Public Safety maintains a database that the public may search, at no cost, to determine if registered sex offenders are located in certain zip code areas. To search the database, visit www.txdps.state.tx.us. For information concerning past criminal activity in certain areas or neighborhoods, contact the local police department.
- (2) If the Property is located in a coastal area that is seaward of the Gulf Intracoastal Waterway or within 1,000 feet of the mean high tide bordering the Gulf of Mexico, the Property may be subject to the Open Beaches Act or the Dune Protection Act (Chapter 61 or 63, Natural Resources Code, respectively) and a beachfront construction certificate or dune protection permit may be required for repairs or improvements. Contact the local government with ordinance authority over construction adjacent to public beaches for more information.
- (3) If the Property is located in a seacoast territory of this state designated as a catastrophe area by the Commissioner of the Texas Department of Insurance, the Property may be subject to additional requirements to obtain or continue windstorm and hail insurance. A certificate of compliance may be required for repairs or improvements to the Property. For more information, please review *Information Regarding Windstorm and Hail Insurance for Certain Properties* (TXR 2518) and contact the Texas Department of Insurance or the Texas Windstorm Insurance Association.
- (4) This Property may be located near a military installation and may be affected by high noise or air installation compatible use zones or other operations. Information relating to high noise and compatible use zones is available in the most recent Air Installation Compatible Use Zone Study or Joint Land Use Study prepared for a military installation and may be accessed on the Internet website of the military installation and of the county and any municipality in which the military installation is located.
- (5) If you are basing your offers on square footage, measurements, or boundaries, you should have those items independently measured to verify any reported information.


(6) The following providers currently provide service to the Property:

Electric: <u>Discount Power</u>	phone #: _____
Sewer: <u>City of Houston</u>	phone #: _____
Water: <u>City of Houston</u>	phone #: _____
Cable: <u>n/a</u>	phone #: _____
Trash: <u>City of Houston</u>	phone #: _____
Natural Gas: <u>Centerpoint</u>	phone #: _____
Phone Company: <u>n/a</u>	phone #: _____
Propane: <u>n/a</u>	phone #: _____
Internet: <u>Suddenlink</u>	phone #: _____

(7) This Seller's Disclosure Notice was completed by Seller as of the date signed. The brokers have relied on this notice as true and correct and have no reason to believe it to be false or inaccurate. YOU ARE ENCOURAGED TO HAVE AN INSPECTOR OF YOUR CHOICE INSPECT THE PROPERTY.

The undersigned Buyer acknowledges receipt of the foregoing notice.

_____ Signature of Buyer	_____ Date	_____ Signature of Buyer	_____ Date
Printed Name: _____		Printed Name: _____	



ADDENDUM TO THE SELLER'S DISCLOSURE

For the Property at: 2943 Bassingham Drive, Houston, TX 77339

A. Building Materials

- 1. Are you aware of any building materials used which have been or are the subject of class action litigation including certain types of stucco, synthetic stucco, siding and water pipes. No, If Yes please explain:

N/a

B. Water Related Issues

- 1. Have you experienced any seepage or leaks including but not limited to prior plumbing leaks, A/C leaks or roof leaks? No, If Yes please explain:

Date: _____ Type: _____ Explanation: _____
 9/17/2019 Flooding related to Tropical storm Imelda.

C. Insurance Claims:

- 1. Have you requested or submitted any insurance claims for the property? No, If Yes please explain:

Date: _____ Type: _____ Explanation: _____
 9/17/2019 National flood insurance program due to Tropical Storm Imelda

D. Survey

- 1. Are you aware of any problems or changes regarding your current survey (ie: encroachments, easements, additions)? No, If Yes please explain:

N/a


E. Square Footage:

- 1. Square footage is one, but not the only determination of value. There are several sources of square footage data including, but not limited to blue prints, builder's plans, appraisal, and appraisal district. My square footage reference is:
 Blue Prints Builder's Plans Appraisal Appraisal District

KELLER WILLIAMS REALTY and its agents do not warrant or guarantee any information or the accuracy of any inspections or reports made in connection with the subject property given either verbally or in written form regarding the subject property. Purchasers are advised to have the property inspected by an inspector of their choice and to verify any and all representations.

DocuSigned by:

 Signature of Seller _____ Date _____

DocuSigned by:

 Signature of Seller _____ Date _____

Signature of Purchaser _____ Date _____

Signature of Purchaser _____ Date _____

Section 5 Explanation for the TAR-1406 Seller's Disclosure

Attachment for the property located at:

1. The interior of the structure experienced approximately 6 inches inches of floodwater on: 9/17/2019.
2. The seller was able to enter the property and begin repairs on 9/18/2019.
3. The sheetrock and insulation was removed up to approximately 4-6 feet.
4. All of the lower cabinets were removed: Yes No
5. The following items were also removed: Door Trim Door jambs Window seal/casement
 Electrical outlets Cable/Phone outlets Fireplace insert Windows
 Other: _____
6. The following flooring was removed: Carpet Laminate Wood Tile
7. After removal, the following product(s) was applied to the structure:
Anti-microbial
8. Additional moisture was removed by the following process: _____
Fans and dehumidifiers and completed on: 10/10/2019
9. Prior to replacing the sheetrock what, if any, tests were performed: _____
Mold test Reports attached? Yes No
10. The exterior HVAC system was replaced or serviced: Yes No, House generator: Yes No n/a
 Elevated? Yes No Yes No
11. The damaged moisture barrier between the exterior siding/brick was removed and replaced Yes No
12. The following pool equipment, pool surfaces, and outdoor kitchen equipment were replaced: _____
N/a
13. The following contractors provided services above: 1st Capital Contractors
 Receipts/Invoices Attached Yes No Pictures Attached Yes No
 Other: N/a

Seller Initials OW Seller's Initials SW

Buyer's Initials _____ Buyer's Initials _____

This information is provided in addition to and in furtherance of Sellers' prior disclosures. These additional disclosures are not intended as a guaranty or additional warranty, and their specificity is not intended to create additional liability on the part of Sellers. Buyers are cautioned to obtain additional inspections to assure themselves that the Property is free from moisture and the damage commonly associated with a flood event.



TEXAS ASSOCIATION OF REALTORS®

INFORMATION ABOUT SPECIAL FLOOD HAZARD AREAS

USE OF THIS FORM BY PERSONS WHO ARE NOT MEMBERS OF THE TEXAS ASSOCIATION OF REALTORS® IS NOT AUTHORIZED.
©Texas Association of REALTORS®, Inc., 2014

CONCERNING THE PROPERTY AT 2943 Bassingham Drive, Houston, TX 77339

A. FLOOD AREAS:

- (1) The Federal Emergency Management Agency (FEMA) designates areas that have a high risk of flooding as special flood hazard areas.
- (2) A property that is in a special flood hazard area lies in a "V-Zone" or "A-Zone" as noted on flood insurance rate maps. Both V-Zone and A-Zone areas are areas with high risk of flooding.
- (3) Some properties may also lie in the "floodway" which is the channel of a river or other watercourse and the adjacent land areas that must be reserved in order to discharge a flood under FEMA rules. Communities must regulate development in these floodways.

B. AVAILABILITY OF FLOOD INSURANCE:

- (1) Generally, flood insurance is available regardless of whether the property is located in or out of a special flood hazard area. Contact your insurance agent to determine if any limitations or restrictions apply to the property in which you are interested.
- (2) FEMA encourages every property owner to purchase flood insurance regardless of whether the property is in a high, moderate, or low risk flood area.
- (3) A homeowner may obtain flood insurance coverage (up to certain limits) through the National Flood Insurance Program. Supplemental coverage is available through private insurance carriers.
- (4) A mortgage lender making a federally related mortgage will require the borrower to maintain flood insurance if the property is in a special flood hazard area.

C. GROUND FLOOR REQUIREMENTS:

- (1) Many homes in special flood hazard areas are built-up or are elevated. In elevated homes the ground floor typically lies below the base flood elevation and the first floor is elevated on piers, columns, posts, or piles. The base flood elevation is the highest level at which a flood is likely to occur as shown on flood insurance rate maps.
- (2) Federal, state, county, and city regulations:
 - (a) restrict the use and construction of any ground floor enclosures in elevated homes that are in special flood hazard areas.
 - (b) may prohibit or restrict the remodeling, rebuilding, and redevelopment of property and improvements in the floodway.
- (3) The first floor of all homes must now be built above the base flood elevation.
 - (a) Older homes may have been built in compliance with applicable regulations at the time of construction and may have first floors that lie below the base flood elevation, but flood insurance rates for such homes may be significant.

Information about Special Flood Hazard Areas concerning 2943 Bassingham Drive, Houston, TX 77339

- (b) It is possible that modifications were made to a ground floor enclosure after a home was first built. The modifications may or may not comply with applicable regulations and may or may not affect flood insurance rates.
 - (c) It is important for a buyer to determine if the first floor of a home is elevated at or above the base flood elevation. It is also important for a buyer to determine if the property lies in a floodway.
- (4) Ground floor enclosures that lie below the base flood elevation may be used only for: (i) parking; (ii) storage; and (iii) building access. Plumbing, mechanical, or electrical items in ground floor enclosures that lie below the base flood elevation may be prohibited or restricted and may not be eligible for flood insurance coverage. Additionally:
- (a) in A-Zones, the ground floor enclosures below the base flood elevation must have flow-through vents or openings that permit the automatic entry and exit of floodwaters:
 - (b) in V-Zones, the ground floor enclosures must have break-away walls, screening, or lattice walls; and
 - (c) in floodways, the remodeling or reconstruction of any improvements may be prohibited or otherwise restricted.

D. COMPLIANCE:

- (1) The above-referenced property may or may not comply with regulations affecting ground floor enclosures below the base flood elevation.
- (2) A property owner's eligibility to purchase or maintain flood insurance, as well as the cost of the flood insurance, is dependent on whether the property complies with the regulations affecting ground floor enclosures.
- (3) A purchaser or property owner may be required to remove or modify a ground floor enclosure that is not in compliance with city or county building requirements or is not entitled to an exemption from such requirements.
- (4) A flood insurance policy maintained by the current property owner does not mean that the property is in compliance with the regulations affecting ground floor enclosures or that the buyer will be able to continue to maintain flood insurance at the same rate.
- (5) Insurance carriers calculate the cost of flood insurance using a rate that is based on the elevation of the lowest floor.
 - (a) If the ground floor lies below the base flood elevation and does not meet federal, state, county, and city requirements, the ground floor will be the lowest floor for the purpose of computing the rate.
 - (b) If the property is in compliance, the first elevated floor will be the lowest floor and the insurance rate will be significantly less than the rate for a property that is not in compliance.
 - (c) If the property lies in a V-Zone the flood insurance rate will be impacted if a ground floor enclosure below the base flood elevation exceeds 299 square feet (even if constructed with break-away walls).

E. ELEVATION CERTIFICATE:

The elevation certificate is an important tool in determining flood insurance rates. It is used to provide elevation information that is necessary to ensure compliance with floodplain management laws. To determine the proper insurance premium rate, insurers rely on an elevation certificate to certify building elevations at an acceptable level above flood map levels. If available in your area, it is recommended that you obtain an elevation certificate for the property as soon as possible to accurately determine future flood insurance rates.

You are encouraged to: (1) inspect the property for all purposes, including compliance with any ground floor enclosure requirement; (2) review the flood insurance policy (costs and coverage) with your insurance agent; and (3) contact the building permitting authority if you have any questions about building requirements or compliance issues.

Receipt acknowledged by:

--

Signature

Date

--

Signature

Date