
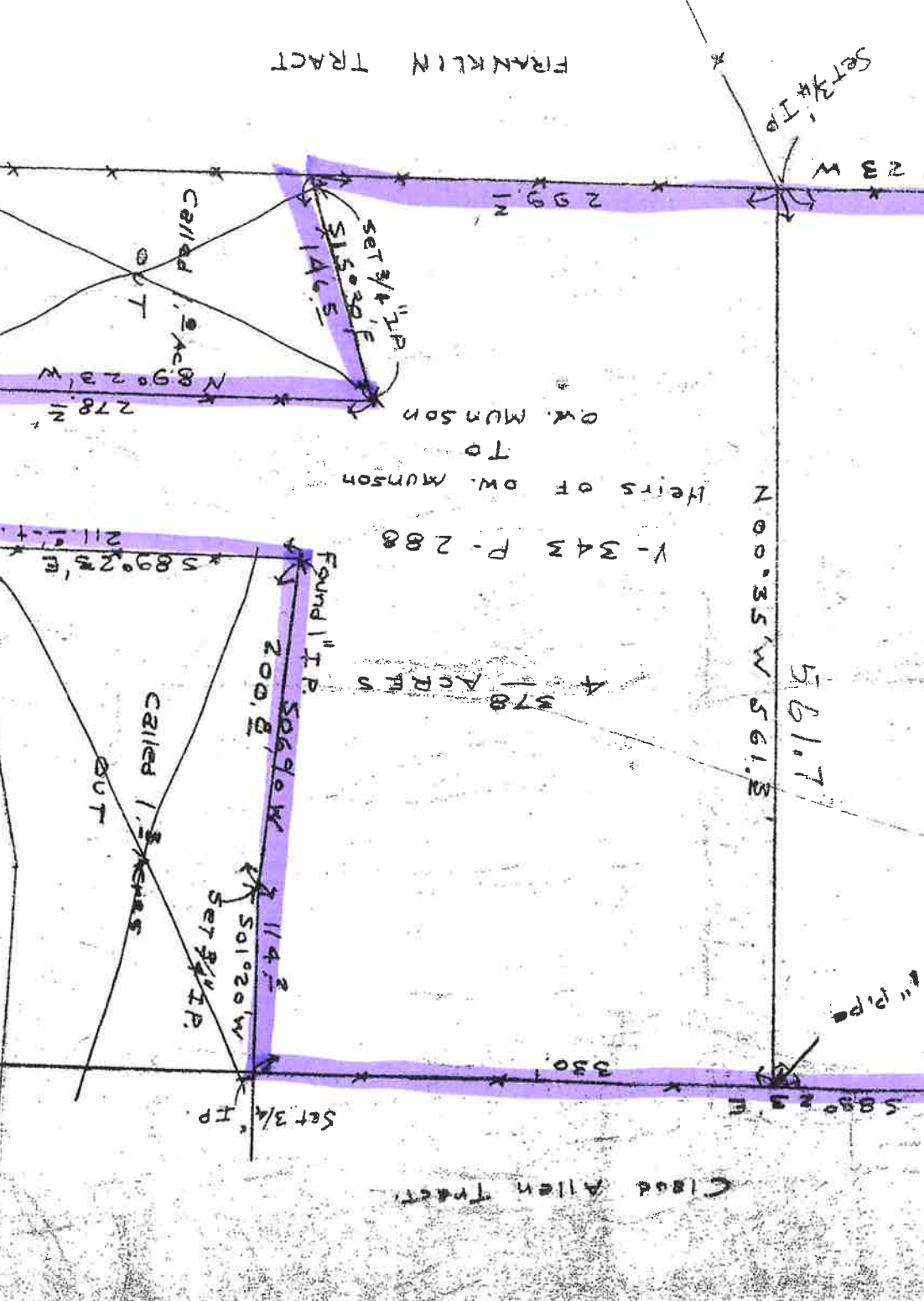


STANFIELD TRACT




6.969 ACRES
 7.38
 R.H. MORRISON 16 AC. TN
 from
 LIMITATION CLAIM

FRANKLIN TRACT



Heirs of O.W. MUNSON
 TO
 O.W. MUNSON
 V-343 P-288

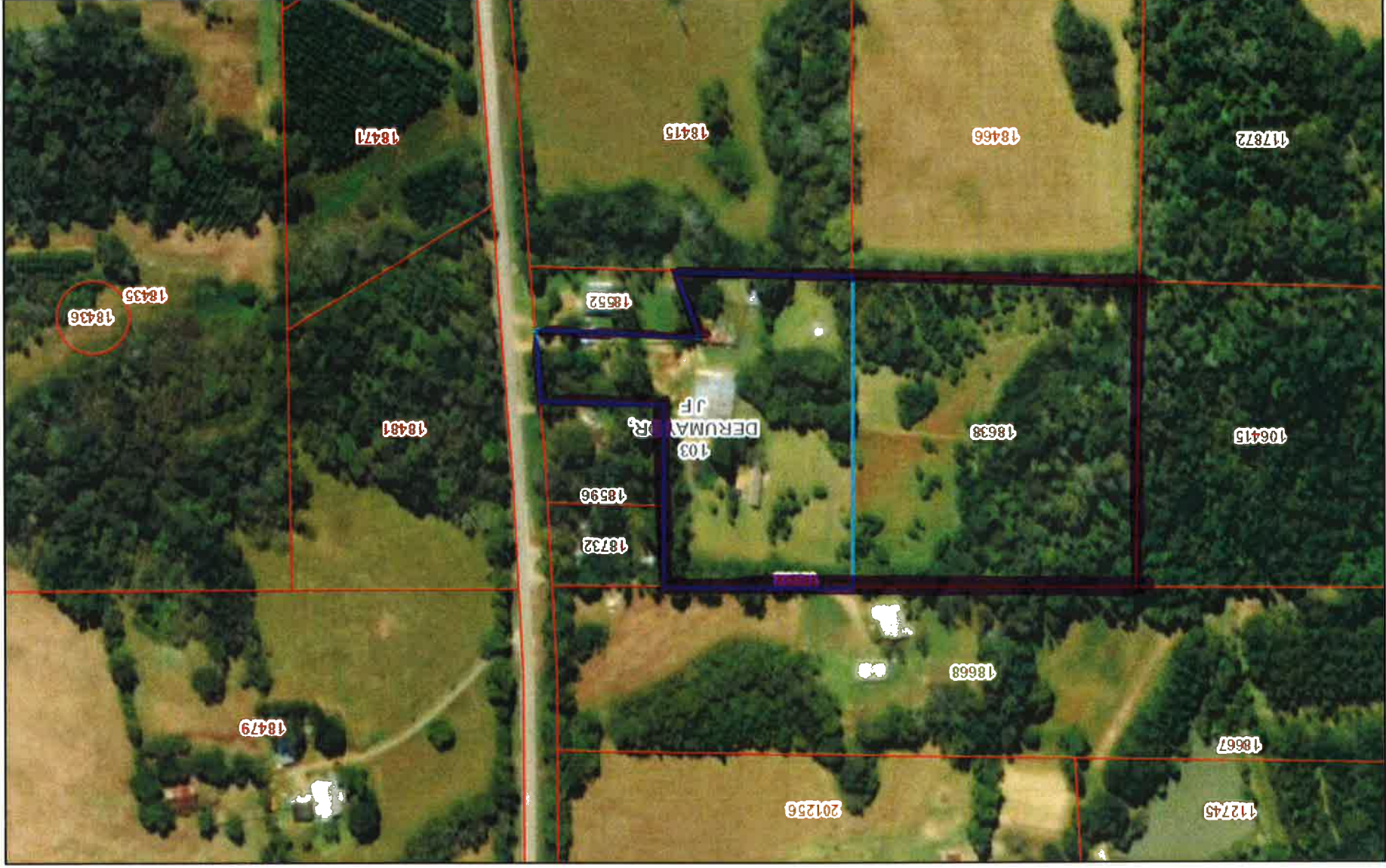


J Paul Cobb

Dorothy Cobb
 4422 Sarong Dr
 Houston, TX 77096

713/723-4623
 281/593-2398

Map Title



November 25, 2019

- Abstracts
- Parcels

1:2,990
0 0.03 0.05 0.1 mi
0 0.04 0.08 0.16 km
Source: Esri, DigitalGlobe, GeoEye, Earthstar Geographics, CNES/Airbus DS, USDA, USGS, AeroGRID, IGN, and the GIS User Community
Liberty County Appraisal District & BIS Consulting - www.bisconsultants.com
This product and relative contents are the property of the respective governmental entity and BIS Consultants. Use is restricted for official purposes.