

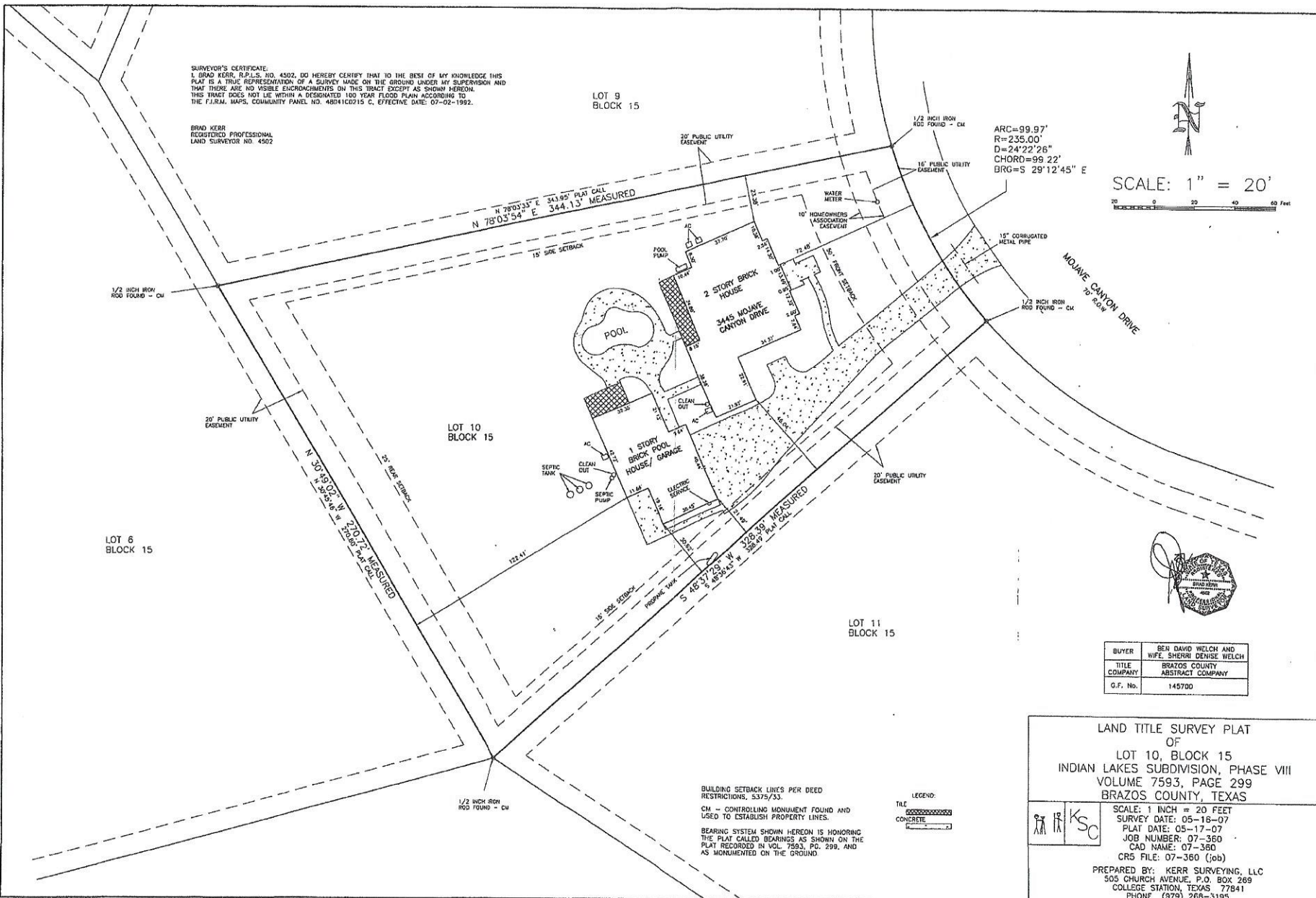

SURVEYOR'S CERTIFICATE:
 I, BRAD KERR, R.P.L.S. NO. 4502, DO HEREBY CERTIFY THAT TO THE BEST OF MY KNOWLEDGE THIS
 PLAT IS A TRUE REPRESENTATION OF A SURVEY MADE ON THE GROUND UNDER MY SUPERVISION AND
 THAT THERE ARE NO VISIBLE ENCROACHMENTS ON THIS TRACT EXCEPT AS SHOWN HEREON.
 THIS TRACT DOES NOT LIE WITHIN A DESIGNATED 100 YEAR FLOOD PLAIN ACCORDING TO
 THE F.I.R.M. MAPS, COMMUNITY PANEL NO. 48511C0215 C, EFFECTIVE DATE: 07-02-1992.

BRAD KERR
 REGISTERED PROFESSIONAL
 LAND SURVEYOR NO. 4502

LOT 9
 BLOCK 15

ARC=99.97'
 R=235.00'
 D=24°22'26"
 CHORD=99.22'
 DIRG=S 29°12'45" E

SCALE: 1" = 20'



BUYER	SEN DAVID WELCH AND WIFE, SHERRI DENISE WELCH
TITLE COMPANY	BRAZOS COUNTY ABSTRACT COMPANY
O.F. No.	145700

LAND TITLE SURVEY PLAT
 OF
 LOT 10, BLOCK 15
 INDIAN LAKES SUBDIVISION, PHASE VIII
 VOLUME 7593, PAGE 299
 BRAZOS COUNTY, TEXAS

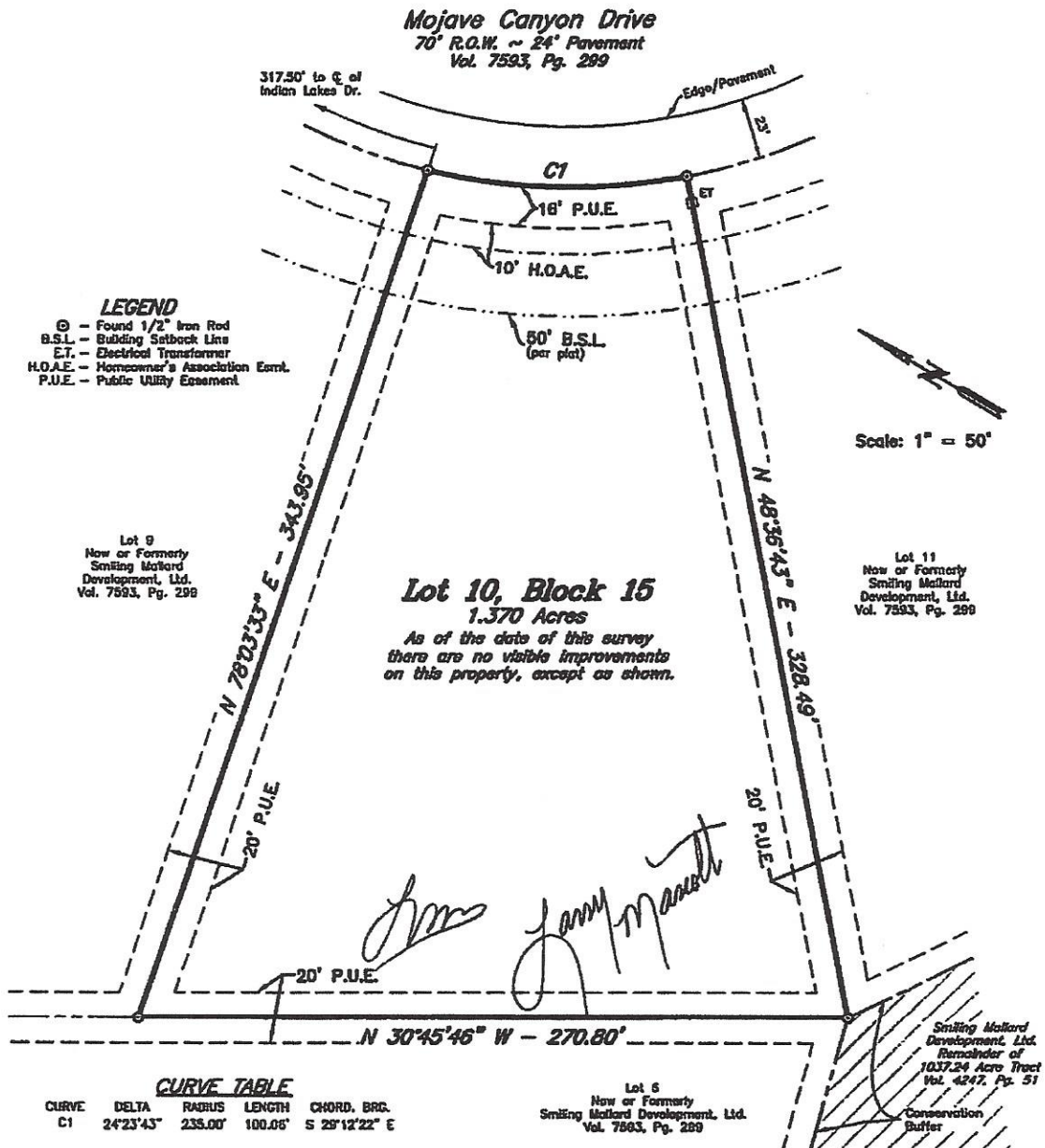


SCALE: 1 INCH = 20 FEET
 SURVEY DATE: 05-16-07
 PLAT DATE: 05-17-07
 JOB NUMBER: 07-360
 CAD NAME: 07-380
 CRS FILE: 07-360 (job)

PREPARED BY: KERR SURVEYING, L.L.C.
 505 CHURCH AVENUE, P.O. BOX 269
 COLLEGE STATION, TEXAS 77841
 PHONE (979) 268-3195

BUILDING SETBACK LINES PER DEED
 RESTRICTIONS, S.375/33.
 CM - CONTROLLING MONUMENT FOUND AND
 USED TO ESTABLISH PROPERTY LINES.
 BEARING SYSTEM SHOWN HEREON IS HONORING
 THE PLAT CALLED BEARINGS AS SHOWN ON THE
 PLAT RECORDED IN VOL. 7593, PG. 299, AND
 AS MONUMENTED ON THE GROUND.

LEGEND:
 TILE
 TILE
 CONCRETE



NOTE: 1. According to the Title Commitment itemized below, this property is subject to the Restrictive Covenants recorded in Volume 5375, Page 33, Official Records of Brazos County, Texas,
 2. Survey is valid only if print has original seal and signature of Surveyor in red ink.
 3. The bearing system and actual measured distance to the monuments are consistent with the recorded plat in Volume 7593, Page 299, Official Records of Brazos County, Texas.

Being all that certain lot, tract or parcel of land lying and being situated in Brazos County, Texas and being Lot Ten (10), Block Fifteen (15), INDIAN LAKES SUBDIVISION, PHASE VIII, a subdivision in Brazos County, Texas, according to plat thereof recorded in Volume 7593, Page 299, Official Records of Brazos County, Texas.

I, Kevin R. McClure, Registered Professional Land Surveyor No. 5650, State of Texas, do hereby certify to the best of my knowledge, information and belief, and in my professional opinion, that the above survey is true and correct and agrees with a survey made on the ground under my supervision on November 9, 2006. There are no visible encroachments other than those shown hereon. According to the Flood Insurance Rate Maps for Brazos County, Texas and Incorporated Areas, Map Number 48041C0215 C, effective July 2, 1992, this property is not located within the 100-year floodplain.

Proposed Borrower: MARIOTT HOMES, INC.

This survey was prepared with the assistance of BRAZOS COUNTY ABSTRACT COMPANY Title Commitment CF #: 144889, effective November 3, 2008.

