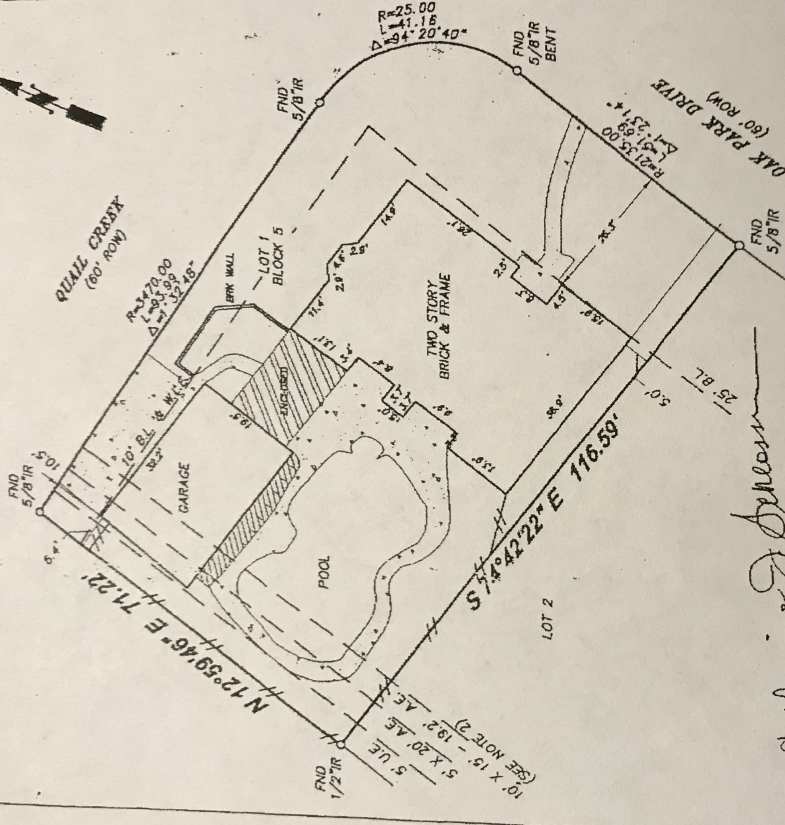



HOSKINS LAND SURVEYORS, INC.

14450 T.C. JESTER #130, HOUSTON, TEXAS 77014
PHONE 281-440-9236 FAX 281-893-9739

2001-929




Jeffrey W. Schlosser
Catherine J. Schlosser
 5/30/01

David Alan Hoskins
 8/27/01

NOTE: ALL BEARINGS BASED ON RECORDED PLAT.
 PROPERTY SUBJECT TO:
 1. RESTRICTIONS, VOL. 273, PG. 137 H.C.M.R. &
 H.C.C.F. NO(S), G141263 AND U147266.
 2. 5' X 20' A.E. GRANTED TO H.L.P. PER CLERK'S FILE NO.
 FB44912.

BY GRAPHIC PLOTTING ONLY, THE
 PROPERTY SHOWN HEREON DOES NOT
 LIE WITHIN THE DESIGNATED 100 YR
 FLOOD HAZARD ZONE UNLESS
 MADE AS TO WHETHER PROPERTY WILL
 OR WILL NOT ACTUALLY FLOOD.
 FIRM PANEL NO. 480287 0430K
 ZONE X DATE: 4-20-2000

PLAT OF PROPERTY FOR
 JEFFREY W. SCHLOSSER AND CATHERINE J. SCHLOSSER
 12502 OAK PARK DRIVE
 LOT 1 BLOCK 5
 HUNTERWOOD FOREST, SECTION 2
 VOLUME 273, PAGE 137 H.C.M.R.C.
 HOUSTON, HARRIS COUNTY, TEXAS
 SCALE: 1"=20' DATE: 5-14-01



THIS SURVEY WAS PERFORMED
 IN ACCORDANCE WITH TITLE
 COMMITMENT PROVIDED BY
 CHICAGO TITLE COMPANY
 C# 268450

I HEREBY CERTIFY THAT THIS PLAT REPRESENTS THE
 FINDINGS OF AN ON THE GROUND SURVEY MADE UNDER MY
 SUPERVISION ON THIS DAY AND IS CORRECT TO THE
 BEST OF MY KNOWLEDGE AND THAT THERE WERE NO
 UNRECORDED ENCROACHMENTS AT THE TIME OF THE
 SURVEY, UNLESS SHOWN OR NOTED OTHERWISE.

David Alan Hoskins
 DAVID ALAN HOSKINS—TEXAS RPLS #1789