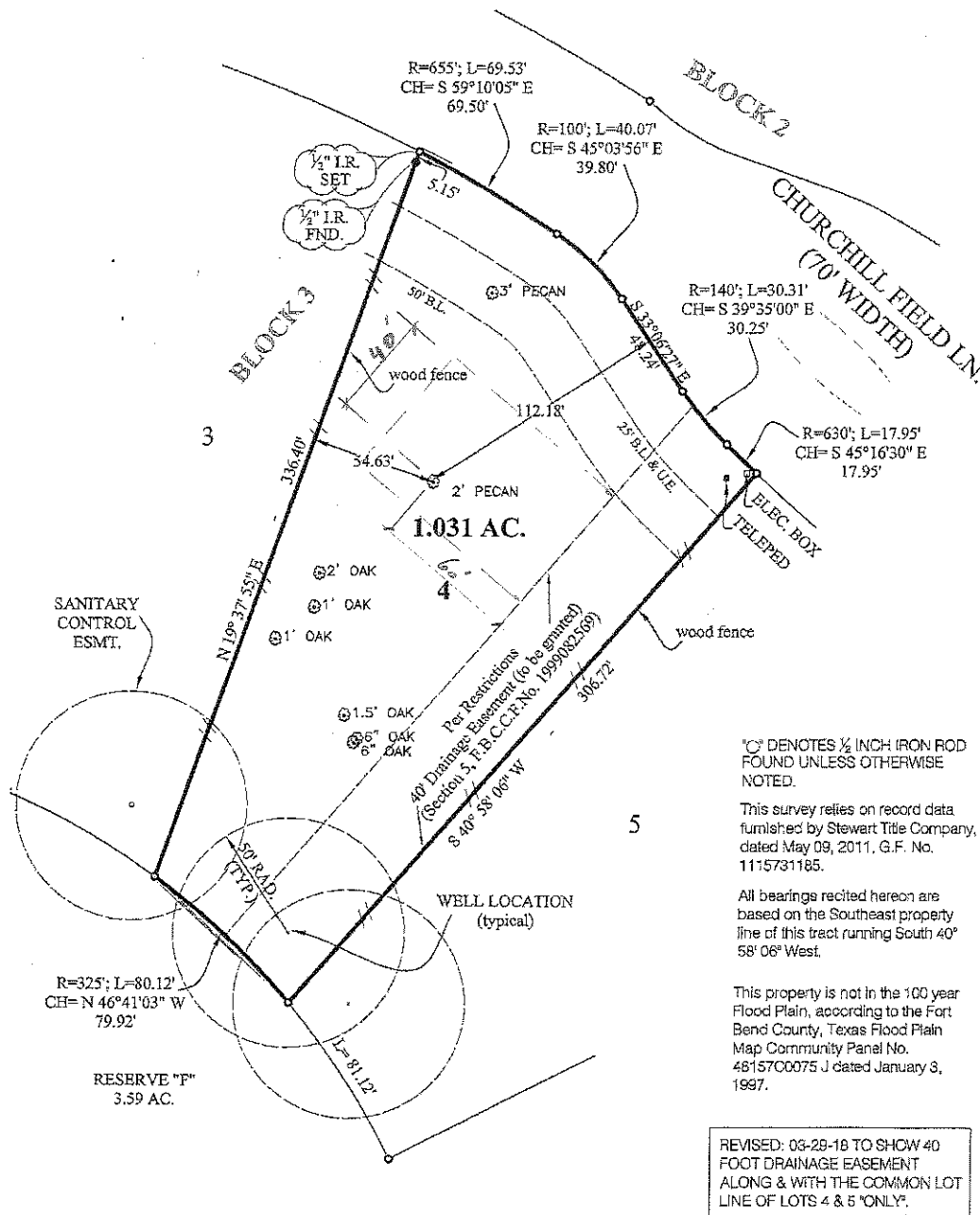
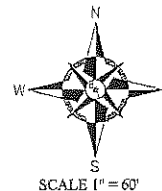


# Clay & Leyendecker, Inc.


Consulting Engineers & Surveyors  
 1350 Ave. D / Katy, Texas 77493 / (281) 391-0173  
 Copyright © 2011 Clay & Leyendecker, Inc. All rights reserved.



## PLAT OF SURVEY

The Undersigned does certify that the above is an accurate plat of the property being Lot 4, Block 3, Fulbrook Section 2A, the correct map of which is recorded in Slide Nos. 1823A of the Map Records of Fort Bend County, Texas. This plat represents a survey on the ground, at which time there were no discrepancies, conflicts, encroachments or easements on the ground except as shown hereon.

Scale: 1" = 60'  
 Date: 05-20-11  
 Dwn. By: BR  
 File: 11-071A



*David Leyendecker*  
 For Clay & Leyendecker, Inc.  
 David Leyendecker, R.P.L.S.  
 Texas Registration No. 2085

This survey is valid only with an original signature.