

T-47 RESIDENTIAL REAL PROPERTY AFFIDAVIT
(MAY BE MODIFIED AS APPROPRIATE FOR COMMERCIAL TRANSACTIONS)

Date: 12/5/19 GF No. _____
Name of Affiant(s): Kara Stein and David Michael Stein
Address of Affiant: ~~1033~~ 1130 Bethlehem St. Houston, TX 77018
Description of Property: 1033 Cheshire Lane Houston, TX 77018
County Harris, Texas

"Title Company" as used herein is the Title Insurance Company whose policy of title insurance is issued in reliance upon the statements contained herein.

Before me, the undersigned notary for the State of Texas, personally appeared Affiant(s) who after by me being sworn, stated:

1. We are the owners of the Property. (Or state other basis for knowledge by Affiant(s) of the Property, such as lease, management, neighbor, etc. For example, "Affiant is the manager of the Property for the record title owners."):
Owners

2. We are familiar with the property and the improvements located on the Property.

3. We are closing a transaction requiring title insurance and the proposed insured owner or lender has requested area and boundary coverage in the title insurance policy(ies) to be issued in this transaction. We understand that the Title Company may make exceptions to the coverage of the title insurance as Title Company may deem appropriate. We understand that the owner of the property, if the current transaction is a sale, may request a similar amendment to the area and boundary coverage in the Owner's Policy of Title Insurance upon payment of the promulgated premium.

4. To the best of our actual knowledge and belief, since August 2019 there have been no:
a. construction projects such as new structures, additional buildings, rooms, garages, swimming pools or other permanent improvements or fixtures;
b. changes in the location of boundary fences or boundary walls;
c. construction projects on immediately adjoining property(ies) which encroach on the Property;
d. conveyances, replattings, easement grants and/or easement dedications (such as a utility line) by any party affecting the Property.

EXCEPT for the following (If None, Insert "None" Below): None

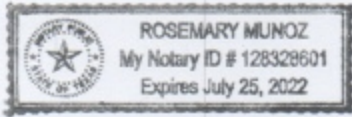
5. We understand that Title Company is relying on the truthfulness of the statements made in this affidavit to provide the area and boundary coverage and upon the evidence of the existing real property survey of the Property. This Affidavit is not made for the benefit of any other parties and this Affidavit does not constitute a warranty or guarantee of the location of improvements.

6. We understand that we have no liability to Title Company that will issue the policy(ies) should the information in this Affidavit be incorrect other than information that we personally know to be incorrect and which we do not disclose to the Title Company.

[Signature]
Kara Stein

SWORN AND SUBSCRIBED this 5th day of December, 2019

[Signature]
Notary Public

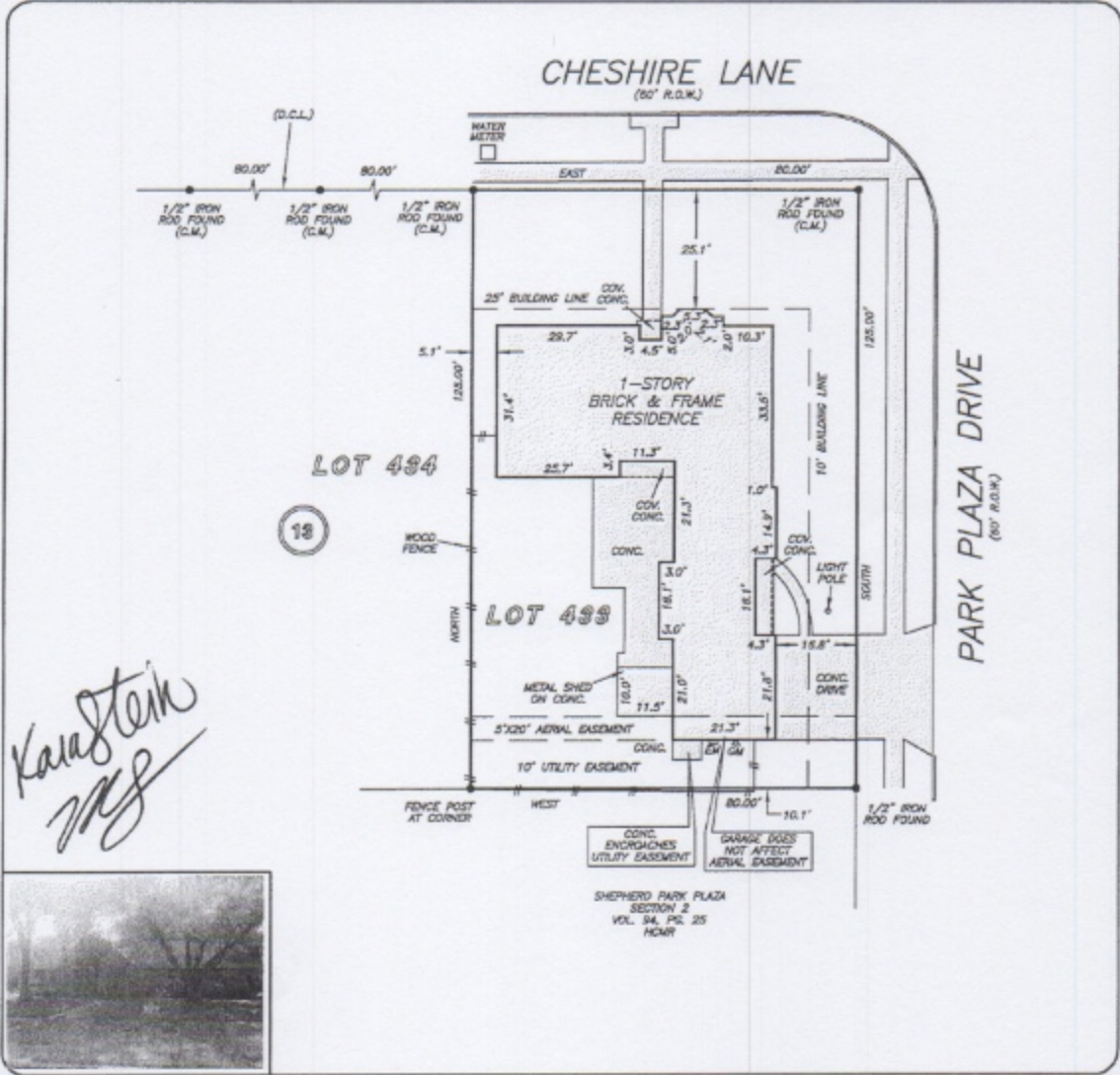


(TXR-1907) 02-01-2010

GF NO. 1903709 METROPOLITAN TITLE
 ADDRESS: 1033 CHESHIRE LANE
 HOUSTON, TEXAS 77018
 BORROWER: DAVID MICHAEL STEIN AND
 KARA STEIN

LOT 433, BLOCK 13 SHEPHERD PARK PLAZA, SECTION 3

AN ADDITION IN HARRIS COUNTY, TEXAS
 ACCORDING TO THE MAP OR PLAT THEREOF RECORDED
 IN VOLUME 144, PAGE 38 OF THE MAP RECORDS
 OF HARRIS COUNTY, TEXAS




THIS PROPERTY DOES NOT LIE WITHIN THE
 100 YEAR FLOOD PLAIN AS PER FIRM
 PANEL NO. 48201C 0960 14
 MAP REVISION: 06/09/2014
 ZONE X
 BASED ONLY ON VISUAL EXAMINATION OF MAPS.
 ACCURACIES OF FIRM MAPS PREVENT EXACT
 DETERMINATION WITHOUT DETAILED FIELD STUDY

A SUBSURFACE INVESTIGATION
 WAS BEYOND THE SCOPE OF THIS SURVEY

D.C.L. = DIRECTIONAL CONTROL LINE
 RECORD BEARING: VOL. 144, PG. 38, H.C.M.R.

I HEREBY CERTIFY THAT THIS SURVEY WAS MADE
 ON THE GROUND, THAT THIS PLAT CORRECTLY
 REPRESENTS THE FACTS FOUND AT THE
 TIME OF SURVEY AND THAT THERE ARE NO
 ENCROACHMENTS APPARENT ON THE GROUND,
 EXCEPT AS SHOWN HEREON. THIS SURVEY IS
 CERTIFIED FOR THIS TRANSACTION ONLY AND
 ABSTRACTING PROVIDED IN THE ABOVE
 REFERENCED TITLE COMMITMENT WAS RELIED
 UPON IN PREPARATION OF THIS SURVEY.

JAMES P. WALKOWAK
 PROFESSIONAL LAND SURVEYOR
 NO. 5971
 JOB NO. 19-07708
 AUGUST 27, 2019



DRAWN BY: RC



KIM NELSON
 713-965-0957



PRECISION
 surveyors

1-800-LANDSURVEY
 www.precisionsurveyors.com

281-496-1586 FAX 281-496-1867 210-829-4641 FAX 210-829-1555
 950 THREADNEEDLE STREET SUITE 180 HOUSTON, TEXAS 77079 1777 HE LOOP 410 SUITE 600 SAN ANTONIO, TEXAS 78217
 FIRM NO. 10083700