
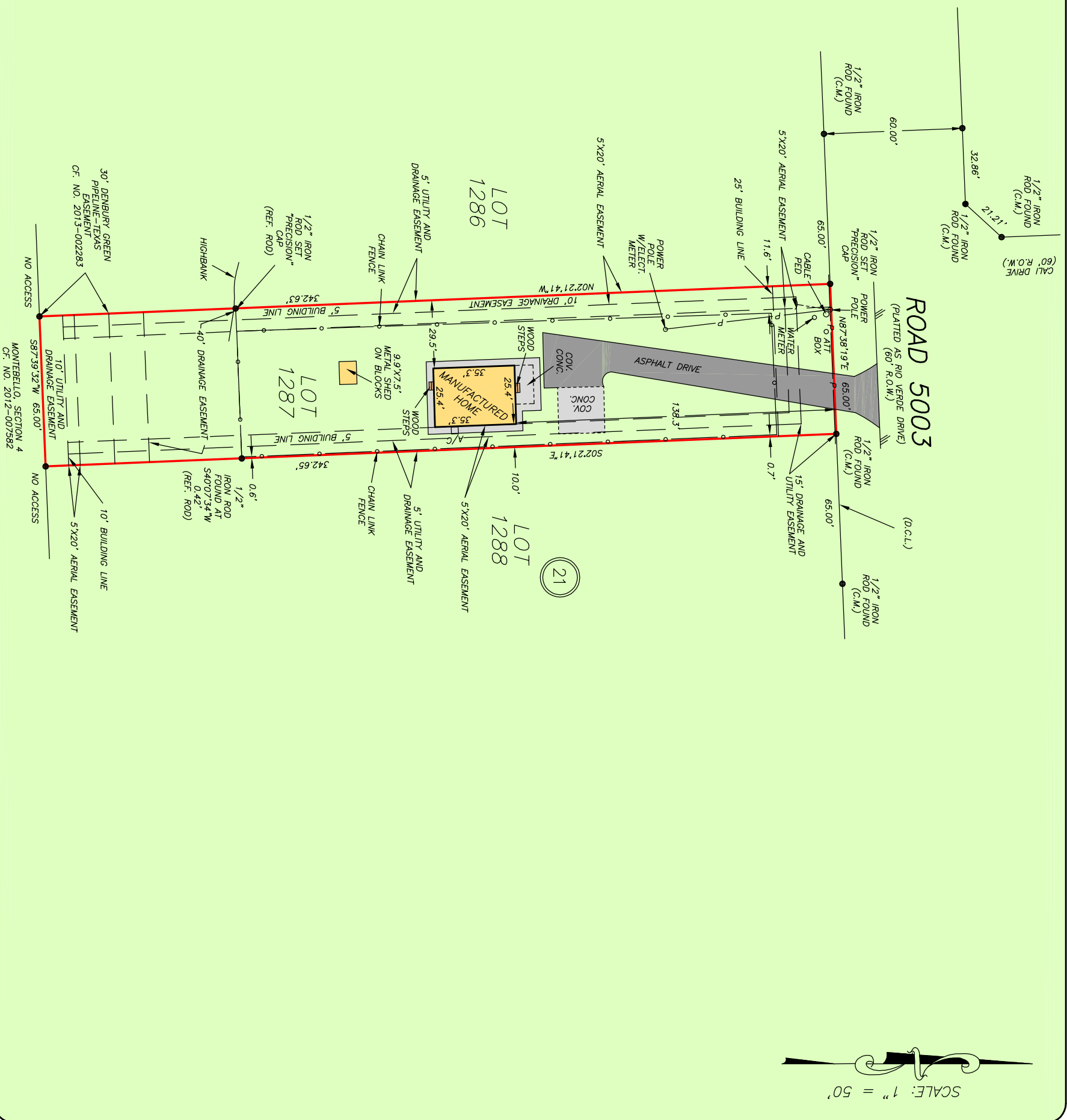
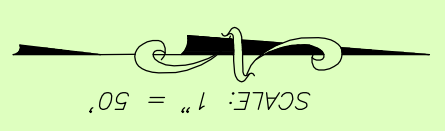


GF NO. 19-419846-WW CAPITAL TITLE  
 ADDRESS: 1093 ROAD 5003  
 CLEVELAND, TEXAS 77327  
 BORROWER: AARON MALDONADO

**LOT 1287, BLOCK 21  
 CAMINO REAL, SECTION 1**

LIBERTY COUNTY, TEXAS  
 ACCORDING TO THE MAP OR PLAT THEREOF RECORDED  
 IN COUNTY CLERKS FILE NO. 20150004667 OF THE  
 OFFICIAL PUBLIC RECORDS OF LIBERTY COUNTY, TEXAS




THIS PROPERTY DOES NOT LIE WITHIN THE  
 100 YEAR FLOOD PLAIN AS PER FIRM  
 PANEL NO. 48291C 0275 C  
 MAP REVISION: 05-02-2008  
 ZONE X  
 BASED ONLY ON VISUAL EXAMINATION OF MAPS.  
 INACCURACIES OF FEMA MAPS PREVENT EXACT  
 DETERMINATION WITHOUT DETAILED FIELD STUDY.

A SUBSURFACE INVESTIGATION  
 WAS BEYOND THE SCOPE OF THIS SURVEY

D.C.L. = DIRECTIONAL CONTROL LINE  
 RECORD BEARING: CF. NO. 20150004667, O.P.R.L.C.T.

I HEREBY CERTIFY THAT THIS SURVEY WAS MADE  
 ON THE GROUND, THAT THIS PLAT CORRECTLY  
 REPRESENTS THE FACTS FOUND AT THE  
 TIME OF SURVEY AND THAT THERE ARE NO  
 ENCUMBRANCES AT PRESENT ON THE GROUND  
 NOR DISCREPANCIES AT PRESENT ON THE GROUND  
 CERTIFIED FOR THIS TRANSACTION ONLY AND  
 ABSTRACTING TITLE COMMITMENT WAS RELIED  
 UPON IN PREPARATION OF THIS SURVEY.

JAMES E. MOSELEY  
 PROFESSIONAL LAND SURVEYOR  
 NO. 5912  
 JOB NO. 19-04802  
 JUNE 06, 2019



DRAWN BY: VT



TOTAL HOME  
 MANAGEMENT  
 RAFAEL PEREZ  
 832-642-7246



MARLYS PIERCE  
 936-582-1133



**PRECISION**  
 surveyors

1-800-LANDSURVEY  
 www.precisionsurveyors.com  
 281-496-1586 FAX 281-496-1867  
 950 THREDAWNEEULE STREET SUITE 150 HOUSTON, TEXAS 77079 1777 NE LOOP 410 SUITE 600 SAN ANTONIO, TEXAS 78217  
 FIRM NO. 10063700

210-829-4941 FAX 210-829-1555