

GF NO: 618989 STARTEX TITLE
 ADDRESS: 5411 WESTERDALE
 FULSHEAR, TEXAS 77441
 BORROWER: STEVEN JOSE BALDWIN


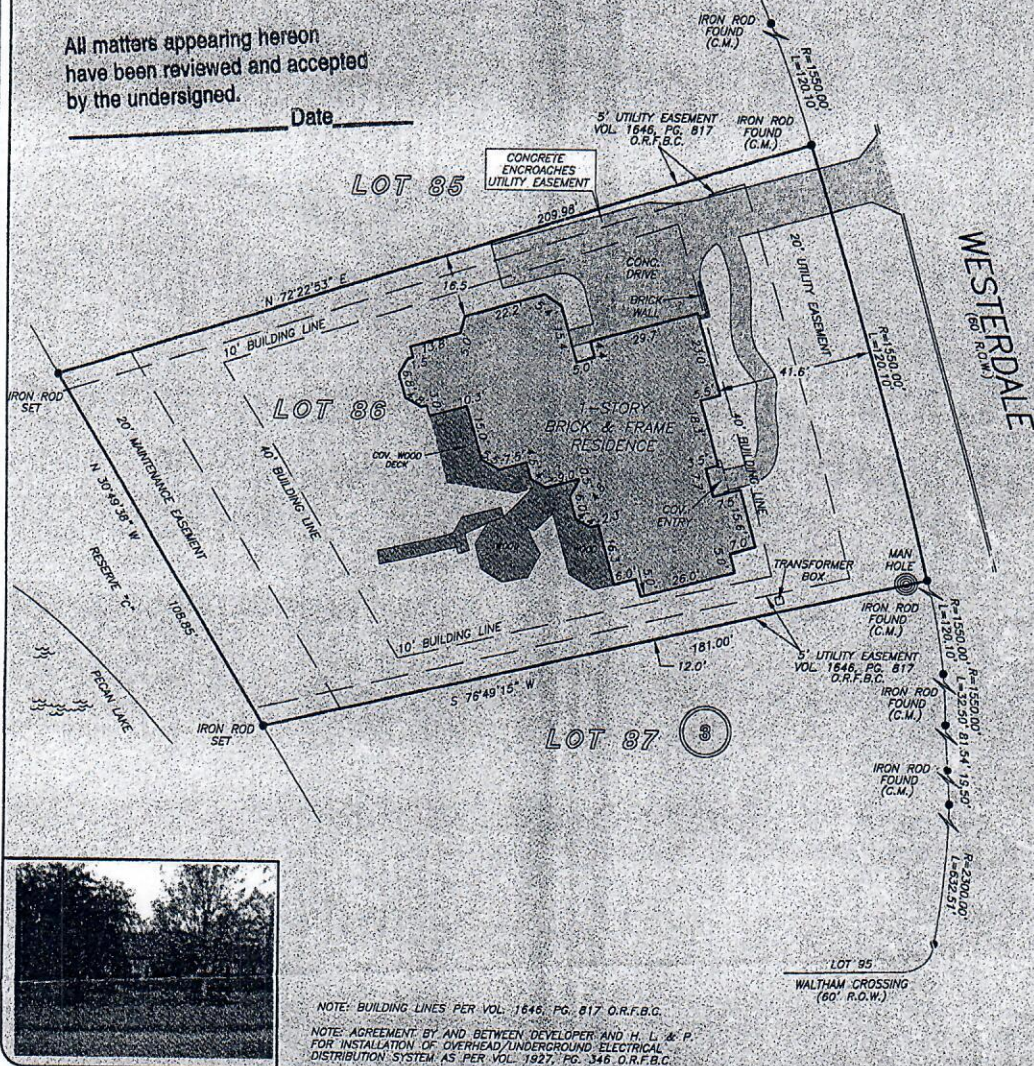
LOT 86, BLOCK 3 WESTON LAKES, SECTION 2

ACCORDING TO THE MAP OR PLAT THEREOF RECORDED
 UNDER SLIDE NOS. 747B AND 748A OF THE PLAT RECORDS
 OF FORT BEND COUNTY, TEXAS



All matters appearing hereon
 have been reviewed and accepted
 by the undersigned.

Date _____



THIS PROPERTY DOES NOT LIE WITHIN THE
 100 YEAR FLOOD PLAIN AS PER FIRM
 PANEL NO. 48157C-0075 J
 MAP REVISION: 01/03/1997
 ZONE X
 BASED ONLY ON VISUAL EXAMINATION OF MAPS,
 INACCURACIES OF FEMA MAPS PREVENT EXACT
 DETERMINATION WITHOUT DETAILED FIELD STUDY



A SUBSURFACE INVESTIGATION
 WAS BEYOND THE SCOPE OF THIS SURVEY

RECORD BEARING: FILM CODE NO. 747B AND 748A F.B.C.P.R.

DRAWN BY: JZ

I HEREBY CERTIFY THAT THIS SURVEY WAS MADE
 ON THE GROUND, THAT THIS PLAT CORRECTLY
 REPRESENTS THE FACTS FOUND AT THE
 TIME OF SURVEY AND THAT THERE ARE NO
 ENCROACHMENTS APPARENT ON THE GROUND,
 EXCEPT AS SHOWN HEREON. THIS SURVEY IS
 CERTIFIED FOR THIS TRANSACTION ONLY AND
 ABSTRACTING PROVIDED IN THE ABOVE
 REFERENCED TITLE COMMITMENT WAS RELIED
 UPON IN PREPARATION OF THIS SURVEY.

ALLEN D. HUGHES
 PROFESSIONAL LAND SURVEYOR
 NO. 3891
 JOB NO. 07-00097
 JANUARY 07, 2008



StarTex
 Title Company
 SHERRY MACK
 281-656-3700



PRECISION SURVEYORS, INC.

1-800-LANDSURVEY 281-496-1586
 1-800-526-3787 FAX 281-496-1867
 14925 MEMORIAL DRIVE SUITE B100 HOUSTON, TEXAS 77079