
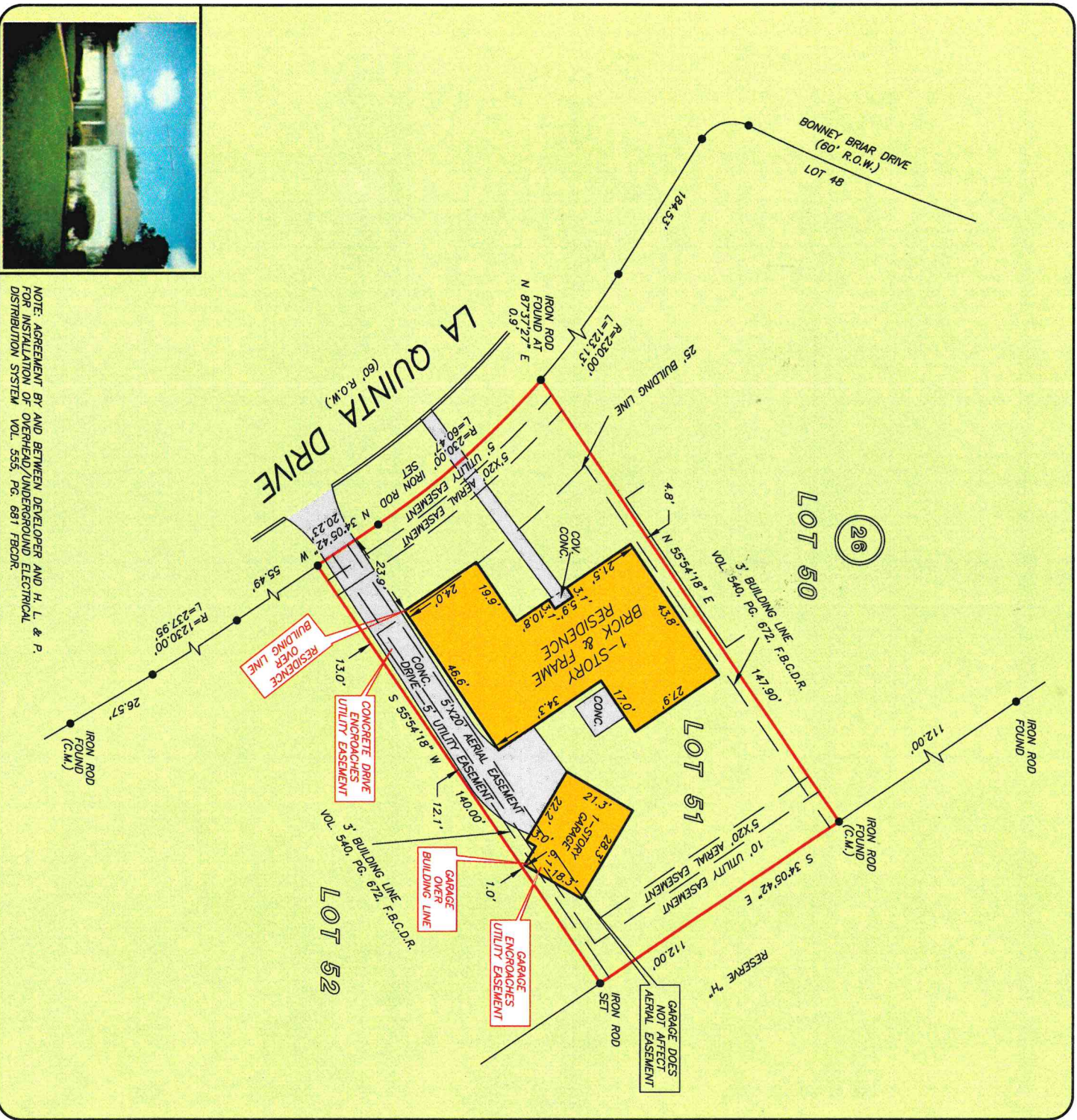


GF NO. 06060174 HOUSTON TITLE
 ADDRESS: 3135 LA QUINTA DRIVE
 MISSOURI CITY, TEXAS 77459
 BORROWER: GARY UPDIKE AND
 DIANE UPDIKE

LOT 51, BLOCK 26 REPLAT OF QUAIL VALLEY SUBDIVISION LA QUINTA SECTION

ACCORDING TO THE MAP OR PLAT THEREOF RECORDED
 IN VOLUME 8, PAGE 5 OF THE PLAT RECORDS
 OF FORT BEND COUNTY, TEXAS

SCALE: 1" = 40'



NOTE: AGREEMENT BY AND BETWEEN DEVELOPER AND H. L. L. & P.
 FOR INSTALLATION OF OVERHEAD/UNDERGROUND ELECTRICAL
 DISTRIBUTION SYSTEM VOL. 555, PG. 681 FBCDR.

THIS PROPERTY DOES NOT LIE WITHIN THE
 100 YEAR FLOOD PLAIN AS PER FIRM
 PANEL NO. 48157C 0260 J
 MAP REVISION: 01-03-1997
 ZONE X ONLY ON VISUAL EXAMINATION OF MAPS.
 IMAGERY OF FEMA MAPS PREVENT EXACT
 DETERMINATION WITHOUT DETAILED FIELD STUDY

A SUBSURFACE INVESTIGATION
 WAS BEYOND THE SCOPE OF THIS SURVEY

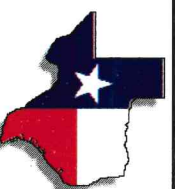
RECORD BEARING: VOL. 8, PG. 4 F.B.C.P.R.

DRAWN BY: VI

ALLEN D. HUGHES
 PROFESSIONAL LAND SURVEYOR
 NO. 3891
 JOB NO. 06-07398
 JULY 06, 2006



HOUSTON TITLE
 COMPANY
 ZOYE FARLEY
 281-265-9500



PRECISION SURVEYORS, INC.

1-800-LANDSURVEY
 1-800-526-3787
 14925 MEMORIAL DRIVE SUITE B100 HOUSTON, TEXAS 77079
 281-496-1586
 FAX 281-496-1867