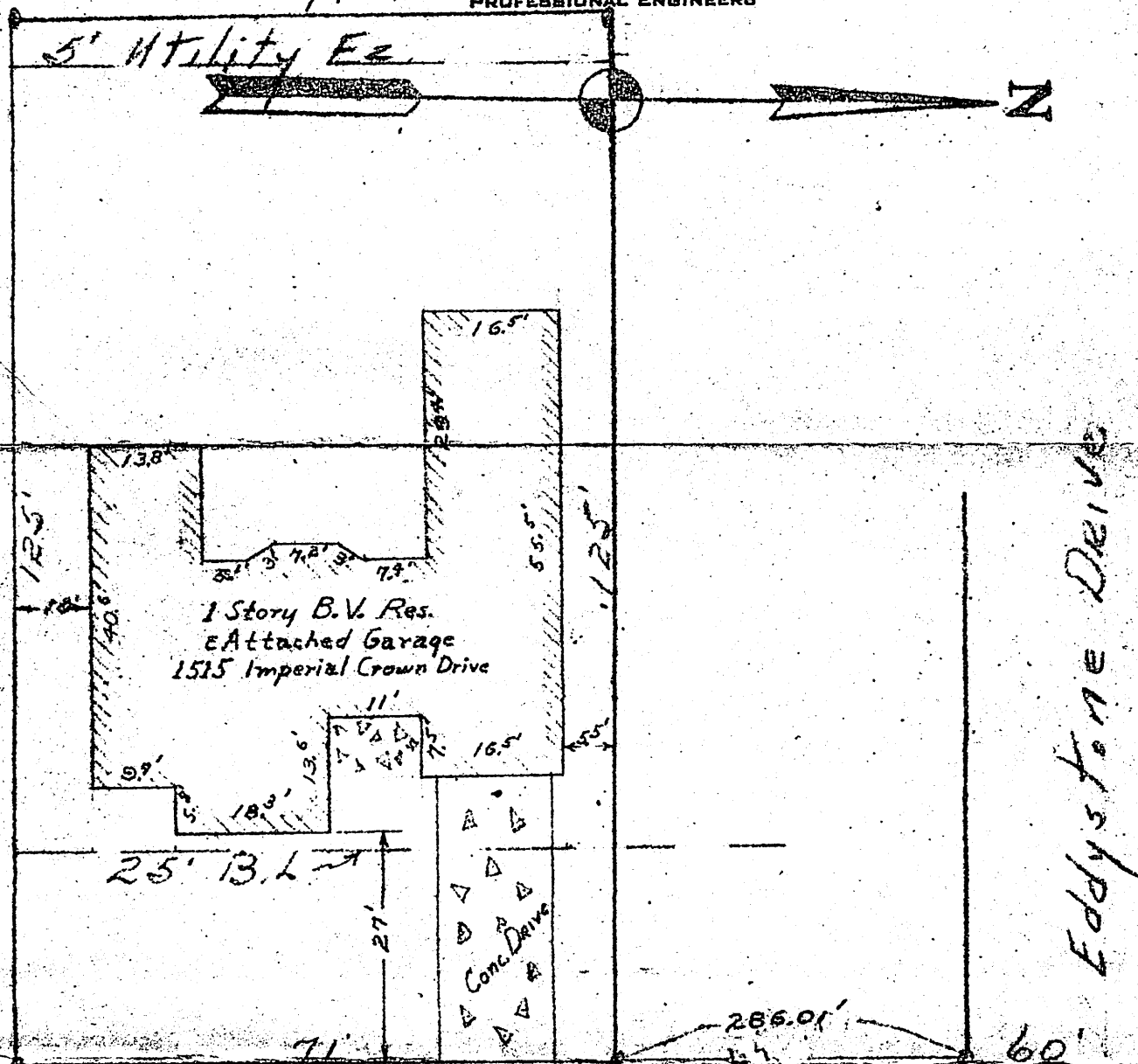


901 RIZER  
HOUSTON 9, TEXAS



Imperial Crown Drive


Owner: James F. Reno

Owner: James F. Reno  
I certify that this is a plat of a 71 x 125 Lot known as Lot # 27 Block # 4 in the Royal Oaks Sec 3 out of the Ken Ballows Survey. Correct map of which is recorded in Vol. 56 Page 45 of the Map Records of Harris County, Texas. There are no encroachments on this property at the time of this survey and all buildings surveyed by me are within the boundaries of this lot.

H. & M. ENGINEERING CORP.

Date 8-20-58

By





**ADDENDUM FOR PROPERTY SUBJECT TO  
MANDATORY MEMBERSHIP IN A PROPERTY  
OWNERS ASSOCIATION**

(NOT FOR USE WITH CONDOMINIUMS)

**ADDENDUM TO CONTRACT CONCERNING THE PROPERTY AT**

**1515 Imperial Crown Dr**

**Houston**

(Street Address and City)

**1515 Imperial Crown, Houston, TX 77043**

(Name of Property Owners Association, (Association) and Phone Number)

**A. SUBDIVISION INFORMATION:** "Subdivision Information" means: (i) a current copy of the restrictions applying to the subdivision and bylaws and rules of the Association, and (ii) a resale certificate, all of which are described by Section 207.003 of the Texas Property Code.

(Check only one box):

- ☐ 1. Within \_\_\_\_\_ days after the effective date of the contract, Seller shall obtain, pay for, and deliver the Subdivision Information to the Buyer. If Seller delivers the Subdivision Information, Buyer may terminate the contract within 3 days after Buyer receives the Subdivision Information or prior to closing, whichever occurs first, and the earnest money will be refunded to Buyer. If Buyer does not receive the Subdivision Information, Buyer, as Buyer's sole remedy, may terminate the contract at any time prior to closing and the earnest money will be refunded to Buyer.
- ☐ 2. Within \_\_\_\_\_ days after the effective date of the contract, Buyer shall obtain, pay for, and deliver a copy of the Subdivision Information to the Seller. If Buyer obtains the Subdivision Information within the time required, Buyer may terminate the contract within 3 days after Buyer receives the Subdivision Information or prior to closing, whichever occurs first, and the earnest money will be refunded to Buyer. If Buyer, due to factors beyond Buyer's control, is not able to obtain the Subdivision Information within the time required, Buyer may, as Buyer's sole remedy, terminate the contract within 3 days after the time required or prior to closing, whichever occurs first, and the earnest money will be refunded to Buyer.
- ☐ 3. Buyer has received and approved the Subdivision Information before signing the contract. Buyer ☐ does ☐ does not require an updated resale certificate. If Buyer requires an updated resale certificate, Seller, at Buyer's expense, shall deliver it to Buyer within 10 days after receiving payment for the updated resale certificate from Buyer. Buyer may terminate this contract and the earnest money will be refunded to Buyer if Seller fails to deliver the updated resale certificate within the time required.

☒ 4. Buyer does not require delivery of the Subdivision Information.

**The title company or its agent is authorized to act on behalf of the parties to obtain the Subdivision Information ONLY upon receipt of the required fee for the Subdivision Information from the party obligated to pay.**

**B. MATERIAL CHANGES.** If Seller becomes aware of any material changes in the Subdivision Information, Seller shall promptly give notice to Buyer. Buyer may terminate the contract prior to closing by giving written notice to Seller if: (i) any of the Subdivision Information provided was not true; or (ii) any material adverse change in the Subdivision Information occurs prior to closing, and the earnest money will be refunded to Buyer.

**C. FEES:** Except as provided by Paragraphs A, D and E, Buyer shall pay any and all Association fees or other charges associated with the transfer of the Property not to exceed \$ ALL and Seller shall pay any excess.

**D. DEPOSITS FOR RESERVES:** Buyer shall pay any deposits for reserves required at closing by the Association.

**E. AUTHORIZATION:** Seller authorizes the Association to release and provide the Subdivision Information and any updated resale certificate if requested by the Buyer, the Title Company, or any broker to this sale. If Buyer does not require the Subdivision Information or an updated resale certificate, and the Title Company requires information from the Association (such as the status of dues, special assessments, violations of covenants and restrictions, and a waiver of any right of first refusal), ☒ Buyer ☐ Seller shall pay the Title Company the cost of obtaining the information prior to the Title Company ordering the information.

**NOTICE TO BUYER REGARDING REPAIRS BY THE ASSOCIATION:** The Association may have the sole responsibility to make certain repairs to the Property. If you are concerned about the condition of any part of the Property which the Association is required to repair, you should not sign the contract unless you are satisfied that the Association will make the desired repairs.

Buyer \_\_\_\_\_

\_\_\_\_\_  
Seller **Deleyne Hutton**

Buyer \_\_\_\_\_

\_\_\_\_\_  
Seller

The form of this addendum has been approved by the Texas Real Estate Commission for use only with similarly approved or promulgated forms of contracts. Such approval relates to this contract form only. TREC forms are intended for use only by trained real estate licensees. No representation is made as to the legal validity or adequacy of any provision in any specific transactions. It is not intended for complex transactions. Texas Real Estate Commission, P.O. Box 12188, Austin, TX 78711-2188, (512) 936-3000 (www.trec.texas.gov) TREC No. 36-8. This form replaces TREC No. 36-7.



**T-47 RESIDENTIAL REAL PROPERTY AFFIDAVIT  
(MAY BE MODIFIED AS APPROPRIATE FOR COMMERCIAL TRANSACTIONS)**

Date: January 25, 2020

GF No. \_\_\_\_\_

Name of Affiant(s): Deleyne Hutton,

Address of Affiant: 10155 Hazelhurst Drive, Houston, TX 77043

Description of Property: LOT 27 BLOCK 4 ROYAL OAKS SEC 3

County Harris, Texas

"Title Company" as used herein is the Title Insurance Company whose policy of title insurance is issued in reliance upon the statements contained herein.

Before me, the undersigned notary for the State of TEXAS, personally appeared Affiant(s) who after by me being sworn, stated:

1. We are the owners of the Property. (Or state other basis for knowledge by Affiant(s) of the Property, such as lease, management, neighbor, etc. For example, "Affiant is the manager of the Property for the record title owners."):

2. We are familiar with the property and the improvements located on the Property.

3. We are closing a transaction requiring title insurance and the proposed insured owner or lender has requested area and boundary coverage in the title insurance policy(ies) to be issued in this transaction. We understand that the Title Company may make exceptions to the coverage of the title insurance as Title Company may deem appropriate. We understand that the owner of the property, if the current transaction is a sale, may request a similar amendment to the area and boundary coverage in the Owner's Policy of Title Insurance upon payment of the promulgated premium.

4. To the best of our actual knowledge and belief, since August 20, 1958 there have been no:


- a. construction projects such as new structures, additional buildings, rooms, garages, swimming pools or other permanent improvements or fixtures;
- b. changes in the location of boundary fences or boundary walls;
- c. construction projects on immediately adjoining property(ies) which encroach on the Property;
- d. conveyances, replattings, easement grants and/or easement dedications (such as a utility line) by any party affecting the Property.

EXCEPT for the following (If None, Insert "None" Below): Garage added, driveway moved to South side of house, back patio enclosed

5. We understand that Title Company is relying on the truthfulness of the statements made in this affidavit to provide the area and boundary coverage and upon the evidence of the existing real property survey of the Property. This Affidavit is not made for the benefit of any other parties and this Affidavit does not constitute a warranty or guarantee of the location of improvements.

6. We understand that we have no liability to Title Company that will issue the policy(ies) should the information in this Affidavit be incorrect other than information that we personally know to be incorrect and which we do not disclose to the Title Company.

Deleyne Hutton  
Deleyne Hutton



SWORN AND SUBSCRIBED this 25th day of \_\_\_\_\_

Kayla James  
Notary Public

January, 2020

THE STATE OF TEXAS, COUNTY OF DALLAS, ss. I, the undersigned, a Notary Public in and for said State, do hereby certify that the within and foregoing is a true and correct copy of the original thereof as the same appears from the records of said County.

Witness my hand and the seal of said County at Dallas, Texas, this 15th day of January, 1933.

Notary Public in and for the State of Texas.

My Comm. Expires Feb. 17, 1933.

My Comm. Expires Feb. 17, 1933.

My Comm. Expires Feb. 17, 1933.

My Comm. Expires Feb. 17, 1933.

My Comm. Expires Feb. 17, 1933.

My Comm. Expires Feb. 17, 1933.

My Comm. Expires Feb. 17, 1933.

My Comm. Expires Feb. 17, 1933.

My Comm. Expires Feb. 17, 1933.

My Comm. Expires Feb. 17, 1933.

My Comm. Expires Feb. 17, 1933.

My Comm. Expires Feb. 17, 1933.

My Comm. Expires Feb. 17, 1933.

My Comm. Expires Feb. 17, 1933.

My Comm. Expires Feb. 17, 1933.

My Comm. Expires Feb. 17, 1933.

My Comm. Expires Feb. 17, 1933.

My Comm. Expires Feb. 17, 1933.

My Comm. Expires Feb. 17, 1933.

My Comm. Expires Feb. 17, 1933.

My Comm. Expires Feb. 17, 1933.

My Comm. Expires Feb. 17, 1933.

My Comm. Expires Feb. 17, 1933.

My Comm. Expires Feb. 17, 1933.

My Comm. Expires Feb. 17, 1933.

My Comm. Expires Feb. 17, 1933.

My Comm. Expires Feb. 17, 1933.

My Comm. Expires Feb. 17, 1933.

My Comm. Expires Feb. 17, 1933.

My Comm. Expires Feb. 17, 1933.

My Comm. Expires Feb. 17, 1933.

My Comm. Expires Feb. 17, 1933.

My Comm. Expires Feb. 17, 1933.

My Comm. Expires Feb. 17, 1933.

My Comm. Expires Feb. 17, 1933.

My Comm. Expires Feb. 17, 1933.

My Comm. Expires Feb. 17, 1933.

