



INFORMATION ABOUT SPECIAL FLOOD HAZARD AREAS

USE OF THIS FORM BY PERSONS WHO ARE NOT MEMBERS OF THE TEXAS ASSOCIATION OF REALTORS®, INC. IS NOT AUTHORIZED.
©Texas Association of REALTORS®, Inc., 2014

CONCERNING THE PROPERTY AT _____

**12612 Emerald Springs Dr
Pearland, TX 77584-6732**

A. FLOOD AREAS:

- (1) The Federal Emergency Management Agency (FEMA) designates areas that have a high risk of flooding as special flood hazard areas.
- (2) A property that is in a special flood hazard area lies in a "V-Zone" or "A-Zone" as noted on flood insurance rate maps. Both V-Zone and A-Zone areas are areas with high risk of flooding.
- (3) Some properties may also lie in the "floodway" which is the channel of a river or other watercourse and the adjacent land areas that must be reserved in order to discharge a flood under FEMA rules. Communities must regulate development in these floodways.

B. AVAILABILITY OF FLOOD INSURANCE:

- (1) Generally, flood insurance is available regardless of whether the property is located in or out of a special flood hazard area. Contact your insurance agent to determine if any limitations or restrictions apply to the property in which you are interested.
- (2) FEMA encourages every property owner to purchase flood insurance regardless of whether the property is in a high, moderate, or low risk flood area.
- (3) A homeowner may obtain flood insurance coverage (up to certain limits) through the National Flood Insurance Program. Supplemental coverage is available through private insurance carriers.
- (4) A mortgage lender making a federally related mortgage will require the borrower to maintain flood insurance if the property is in a special flood hazard area.

C. GROUND FLOOR REQUIREMENTS:

- (1) Many homes in special flood hazard areas are built-up or are elevated. In elevated homes the ground floor typically lies below the base flood elevation and the first floor is elevated on piers, columns, posts, or piles. The base flood elevation is the highest level at which a flood is likely to occur as shown on flood insurance rate maps.
- (2) Federal, state, county, and city regulations:
 - (a) restrict the use and construction of any ground floor enclosures in elevated homes that are in special flood hazard areas.
 - (b) may prohibit or restrict the remodeling, rebuilding, and redevelopment of property and improvements in the floodway.
- (3) The first floor of all homes must now be built above the base flood elevation.
 - (a) Older homes may have been built in compliance with applicable regulations at the time of construction and may have first floors that lie below the base flood elevation, but flood insurance rates for such homes may be significant.

(TXR 1414) 01-01-14

Page 1 of 3

Information about Special Flood Hazard Areas concerning _____

- (b) It is possible that modifications were made to a ground floor enclosure after a home was first built. The modifications may or may not comply with applicable regulations and may or may not affect flood insurance rates.
 - (c) It is important for a buyer to determine if the first floor of a home is elevated at or above the base flood elevation. It is also important for a buyer to determine if the property lies in a floodway.
- (4) Ground floor enclosures that lie below the base flood elevation may be used only for: (i) parking; (ii) storage; and (iii) building access. Plumbing, mechanical, or electrical items in ground floor enclosures that lie below the base flood elevation may be prohibited or restricted and may not be eligible for flood insurance coverage. Additionally:
- (a) in A-Zones, the ground floor enclosures below the base flood elevation must have flow-through vents or openings that permit the automatic entry and exit of floodwaters;
 - (b) in V-Zones, the ground floor enclosures must have break-away walls, screening, or lattice walls; and
 - (c) in floodways, the remodeling or reconstruction of any improvements may be prohibited or otherwise restricted.

D. COMPLIANCE:

- (1) The above-referenced property may or may not comply with regulations affecting ground floor enclosures below the base flood elevation.
- (2) A property owner's eligibility to purchase or maintain flood insurance, as well as the cost of the flood insurance, is dependent on whether the property complies with the regulations affecting ground floor enclosures.
- (3) A purchaser or property owner may be required to remove or modify a ground floor enclosure that is not in compliance with city or county building requirements or is not entitled to an exemption from such requirements.
- (4) A flood insurance policy maintained by the current property owner does not mean that the property is in compliance with the regulations affecting ground floor enclosures or that the buyer will be able to continue to maintain flood insurance at the same rate.
- (5) Insurance carriers calculate the cost of flood insurance using a rate that is based on the elevation of the lowest floor.
 - (a) If the ground floor lies below the base flood elevation and does not meet federal, state, county, and city requirements, the ground floor will be the lowest floor for the purpose of computing the rate.
 - (b) If the property is in compliance, the first elevated floor will be the lowest floor and the insurance rate will be significantly less than the rate for a property that is not in compliance.
 - (c) If the property lies in a V-Zone the flood insurance rate will be impacted if a ground floor enclosure below the base flood elevation exceeds 299 square feet (even if constructed with break-away walls).


Information about Special Flood Hazard Areas concerning _____


E. ELEVATION CERTIFICATE:

The elevation certificate is an important tool in determining flood insurance rates. It is used to provide elevation information that is necessary to ensure compliance with floodplain management laws. To determine the proper insurance premium rate, insurers rely on an elevation certificate to certify building elevations at an acceptable level above flood map levels. If available in your area, it is recommended that you obtain an elevation certificate for the property as soon as possible to accurately determine future flood insurance rates.

You are encouraged to: (1) inspect the property for all purposes, including compliance with any ground floor enclosure requirement; (2) review the flood insurance policy (costs and coverage) with your insurance agent; and (3) contact the building permitting authority if you have any questions about building requirements or compliance issues.

Receipt acknowledged by:

 12/15 2019
Signature Date
Robert J. Comegys

 12/15/2019
Signature Date
Melanie A. Comegys



INFORMATION ABOUT PROPERTY INSURANCE FOR A BUYER OR SELLER

USE OF THIS FORM BY PERSONS WHO ARE NOT MEMBERS OF THE TEXAS ASSOCIATION OF REALTORS®, INC. IS NOT AUTHORIZED.
©Texas Association of REALTORS®, Inc. 2014

A. The availability and the affordability of property insurance may affect both the buyer and the seller.

Typically a buyer will seek to insure the property. Most mortgage lenders require that the property be insured in an amount not less than the loan amount. The failure to obtain property insurance at or before closing may delay the transaction or cause it to end, either of which can impose both inconvenience and cost to both the buyer and the seller.

B. There are a number of factors that affect the availability and affordability of insurance.

- (1) The level of coverage will significantly affect the cost of insurance. There are several levels of insurance coverage. For example:
 - (a) a policy may cover the replacement cost of the improvements and the replacement cost of many personal items in the property in the event of most casualties;
 - (b) a policy may cover only value of the improvements and exclude many casualties; or
 - (c) a policy may cover casualties and costs between the two noted extremes under (a) and (b).
- (2) Coverage levels and prices vary from company to company. There are many insurance companies conducting business in Texas who offer a variety of insurance products at various prices.
 - (a) One insurance company may refuse to insure a particular property or person while another insurance company may elect to do so.
 - (b) One insurance company may charge a significantly lower premium than another insurance company for the same or similar coverage.
 - (c) Generally, each insurance company has specific guidelines by which it prices its insurance policies. The following are examples of criteria that an insurance company may use in evaluating an application for insurance. The criteria vary from company to company.
 - (1) Past claims filed against the property to be insured in the 5 years preceding the application.
 - (2) Past claims filed by the applicant to be insured in the 5 years preceding the application.
 - (3) The applicant's insurance credit score.
 - (4) The past relationship between the insurance company and the applicant.
 - (5) The physical characteristics of the property such as condition, age, location, or construction materials.

C. Most insurance companies participate in the Comprehensive Loss Underwriting Exchange (CLUE) and obtain a CLUE report to evaluate the claims history of the property and the applicant.

- (1) Most insurance companies contribute information about claims to an insurance industry database known as CLUE (a registered trademark of Equifax, Inc.). An insurance company obtains a CLUE report when evaluating an application for insurance.
- (2) A CLUE report contains information about the claims history of the property and of the applicant for insurance.
 - (a) The CLUE report contains only data and does not inform the buyer or seller whether insurance is or is not available or at what cost.
 - (b) Insurance companies use the CLUE report in different ways.
 - (c) It is best to speak with an insurance agent with respect to how the information in a particular CLUE report affects the affordability and availability of insurance.

Information about Property Insurance for a Buyer or Seller

- (3) While CLUE reports are generally accurate, there may be errors in the reports.
 - (a) An event may be listed as a claim even though the insurance company did not pay any proceeds (for example, the cost of repair did not exceed the deductible or an inquiry may be incorrectly classified as a claim).
 - (b) Federal law permits a person to challenge inaccurate information. One may contact the administrator of the CLUE report (Lexis-Nexis) to correct information in a CLUE report.
- (4) A property owner may, for a fee, obtain the CLUE report on his or her property through companies such as Lexis-Nexis (<https://personalreports.lexisnexis.com>, 1-866-312-9076), A-Plus (800-709-8842) or other companies, most of whose services are accessible via the Internet. An owner may also contact the Equifax Insurance Consumer Center at 800-456-6004.


D. Promptly after entering into a contract to buy a property in Texas, the buyer should take the following steps to avoid delays in closing and to avoid additional costs.

If the buyer has the option to terminate the contract, the buyer should make sure that the buyer and the insurance agent have completed the following steps before the option expires.


- (1) Contact one or more insurance agents.
 - (a) The buyer should discuss the various levels of coverage with an insurance agent and ask questions that are necessary so the buyer understands the levels of available coverage.
 - (b) Insurance agents can provide applicants with written summaries of the various coverage levels.
 - (c) Basic summaries are available at the websites noted in Paragraph E.
- (2) **Submit an application** for insurance with the insurance agent of the buyer's choice.
 - (a) Applying for insurance promptly after entering into a contract to buy a property helps avoid surprises or delays in closing the transaction.
 - (b) Prompt application permits the buyer time to evaluate various coverage levels and prices.
 - (c) Delaying the application for insurance may limit opportunities to obtain the most suitable coverage and may limit opportunities to address any unforeseen problems or delays in obtaining coverage.
 - (d) In recent years, many transactions have been delayed or terminated because of problems associated with obtaining insurance.
- (3) Ask for written confirmation from the insurance agent that the insurance company:
 - (a) has received the application;
 - (b) has reviewed the applicant's CLUE report; and
 - (c) has conducted all necessary reviews to issue a policy at the particular price quoted (some insurance companies may ask for specific information or may wish to inspect the property).
- (4) Verify that the insurance coverage the buyer chooses is acceptable to the buyer's lender.

E. If one is not able to obtain insurance at a reasonable price or more information is needed, contact the Texas Department of Insurance (www.helpinsure.com or www.tdi.state.tx.us).

Receipt acknowledged by:



Signature
Robert J. Comegys



Signature
Melanie A. Comegys



NOTICE OF INFORMATION FROM OTHER SOURCES

USE OF THIS FORM BY PERSONS WHO ARE NOT MEMBERS OF THE TEXAS ASSOCIATION OF REALTORS®, INC. IS NOT AUTHORIZED.
©Texas Association of REALTORS®, Inc. 2008

To: Buyer

From: Dwellings Houston, LLC (Broker)

Property Address: 12612 Emerald Springs Dr, Pearland, TX 77584-6732

Date: _____

(1) Broker obtained the attached information, identified as a survey report, seller's disclosure/statement, school zone info., MLS Report, tax data report or appraisal report.

from surveyor, builder, seller (s), school district, MLS, county appraisal district or appraiser.

(2) Broker has relied on the attached information and does not know and has no reason to know that the information is false or inaccurate except: errors and omissions are possible. If you have any questions, you are advised to contact the appropriate source of the information in question.

(3) **Broker does not warrant or guarantee the accuracy of the attached information. Do not rely on the attached information without verifying its accuracy.**

Dwellings Houston, LLC

Broker

By: 
Melissa Mims

Receipt of this notice is acknowledged by:

Signature Date

Signature Date

Note: This notice should be given to a prospective purchaser prior to execution of a binding contract of sale and purchase, should be executed by the seller and purchaser and should be attached as a separate portion of a purchase contract. Please see Note below.

Notice to a Purchaser of Real Property in a Water District

NOTICE FOR DISTRICTS LOCATED IN WHOLE OR IN PART WITHIN THE CORPORATE BOUNDARIES OF A MUNICIPALITY

The real property, described below, that you are about to purchase is located in the Brazoria County MUD #26 District. The district has taxing authority separate from any other taxing authority and may, subject to voter approval, issue an unlimited amount of bonds and levy an unlimited rate of tax in payment of such bonds. As of this date, the rate of taxes levied by the district on real property located in the district is \$0.69 on each \$100 of assessed valuation. If the district has not yet levied taxes, the most recent projected rate of tax, as of this date, is \$ _____ on each \$100 of assessed valuation. The total amount of bonds, excluding refunding bonds and any bonds or any portion of bonds issued that are payable solely from revenues received or expected to be received under a contract with a governmental entity, approved by the voters and which have been or may, at this date, be issued in \$108,300,000, and the aggregate initial principal amounts of all bonds issued for one or more of the specified facilities of the district and payable in whole or in part from property taxes is \$74,780,000.00.

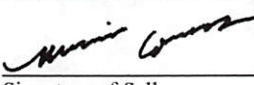
The district has the authority to adopt and impose a standby fee on property in the district that has water, sanitary sewer, or drainage facilities and services available but not connected and which does not have a house, building, or other improvement located thereon and does not substantially utilize the utility capacity available to the property. The district may exercise the authority without holding an election on the matter. As of this date, the most recent amount of the standby fee is \$N/A. An unpaid standby fee is a personal obligation of the person that owned the property at the time of imposition and is secured by a lien on the property. Any person may request a certificate from the district stating the amount, if any, of unpaid standby fees on a tract of property in the district.

The district is located in whole or in part within the corporate boundaries of the City of Pearland. The taxpayers of the district are subject to the taxes imposed by the municipality and by the district until the district is dissolved. By law, a district located within the corporate boundaries of a municipality may be dissolved by municipal ordinance without the consent of the district or the voters of the district.

The purpose of this district is to provide water, sewer, drainage, or flood control facilities and services within the district through the issuance of bonds payable in whole or in part from property taxes. The cost of these utility facilities is not included in the purchase price of your property, and these utility facilities are owned or to be owned by the district. The legal description of the property you are acquiring is as follows:

Block 2, Lot 6, Shadow Creek Ranch SF-26 (Pearland)


Signature of Seller _____ Date 1-30-20
Robert J. Comegys


Signature of Seller _____ Date 1-30-20
Melanie A. Comegys

PURCHASER IS ADVISED THAT THE INFORMATION SHOWN ON THIS FORM IS SUBJECT TO CHANGE BY THE DISTRICT AT ANY TIME. THE DISTRICT ROUTINELY ESTABLISHES TAX RATES DURING THE MONTHS OF SEPTEMBER THROUGH DECEMBER OF EACH YEAR, EFFECTIVE FOR THE YEAR IN WHICH THE TAX RATES ARE APPROVED BY THE DISTRICT. PURCHASER IS ADVISED TO CONTACT THE DISTRICT TO DETERMINE THE STATUS OF ANY CURRENT OR PROPOSED CHANGES TO THE INFORMATION SHOWN ON THIS FORM.

The undersigned purchaser hereby acknowledges receipt of the foregoing notice at or prior to execution of a binding contract for the purchase of the real property described in such notice or at closing of purchase of the real property.

Signature of Purchaser _____ Date _____

Signature of Purchaser _____ Date _____

NOTE: Correct district name, tax rate, bond amounts, and legal description are to be placed in the appropriate space. Except for notices included as an addendum or paragraph of a purchase contract, the notice shall be executed by the seller and purchaser, as indicated. If the district does not propose to provide on or more of the specified facilities and services, the appropriate purpose may be eliminated. If the district has not yet levied taxes, a statement of the district's most recent projected rate of tax is to be placed in the appropriate space. If the district does not have approval from the commission to adopt and impose a standby fee, the second paragraph of the notice may be deleted. For the purposes of the notice form required to be given to the prospective purchaser prior to execution of a binding contract of sale and purchase, a seller and any agent, representative, or person acting on the seller's behalf may modify the notice by substitution of the words "January 1, 2018" for the words "this date" and place the correct calendar year in the appropriate space.