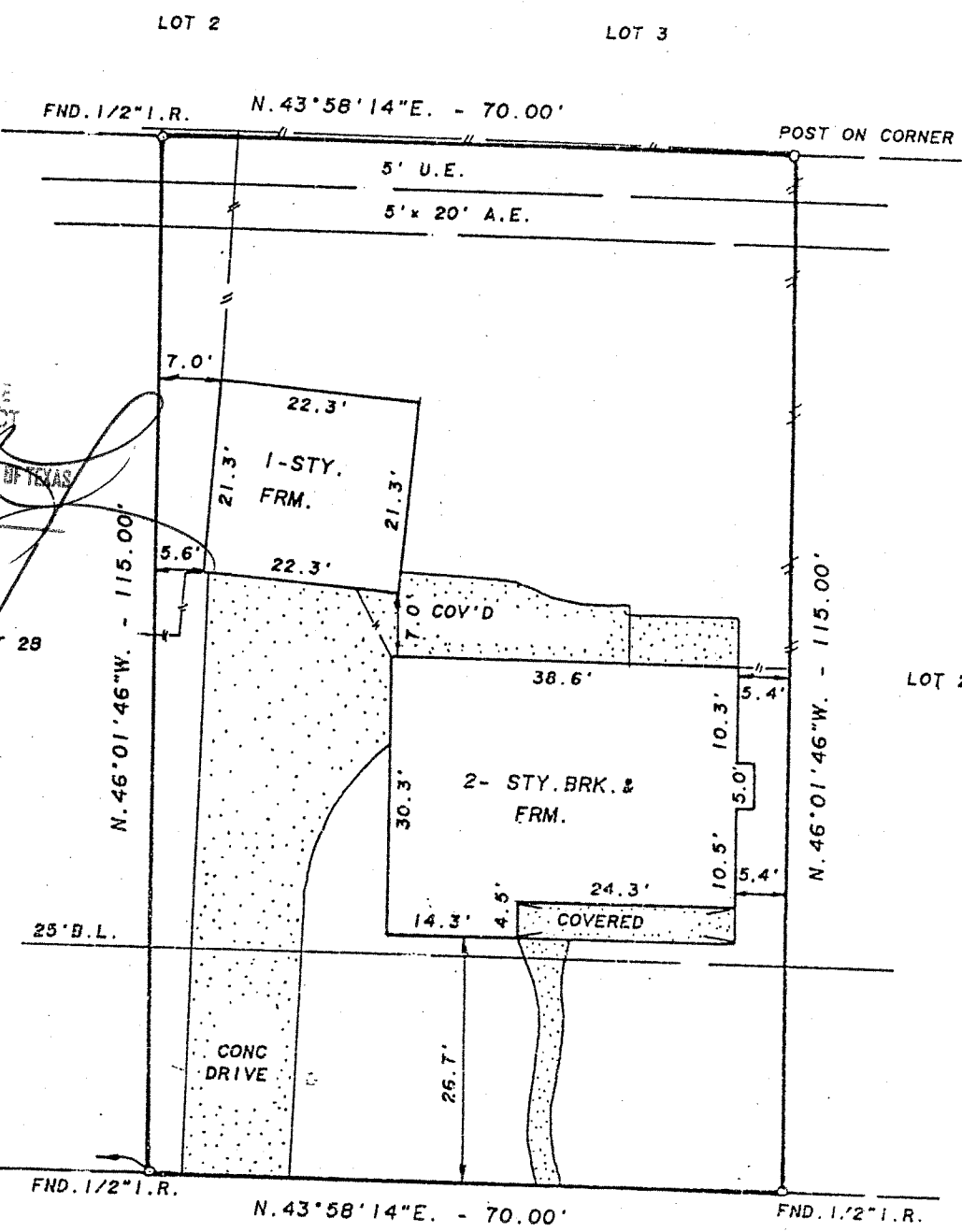
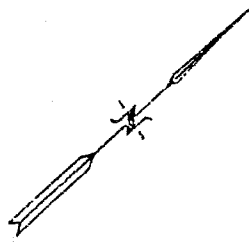


# Hoskins Land Surveyors

14450 T.C. Jester #130, Houston, Texas 77014  
 Ph. 440-9236 Fax 893-9739



THIS IS TO CERTIFY THAT THE ABOVE IS A TRUE AND CORRECT COPY OF THE ORIGINAL FIRST AMERICAN TITLE INSURANCE COMPANY OF TEXAS SURVEYING OFFICE

SOYRES ROAD  
60' R.O.W.

FELICIANA LANE  
60' R.O.W.

*[Handwritten signature]*

PROPERTY SUBJECT TO -  
 1. RESTRICTIONS - VOL. 206, PG. 28 MRHC - HCCF NOS. D-888818 AND F-461850

*[Handwritten signature]*

PLAT OF PROPERTY FOR:

RONNIE MATTHEWS

AT 7718 FELICIANA LANE

LOT(S) 27 BLOCK 4

KLEINWOOD

VOL. 206, PAGE 28 OF THE MRHC

SPRING, HARRIS COUNTY, TEXAS


SCALE: 1" = 20'

DATE: DEC. 16, 1993

THIS PROPERTY DOES NOT LIE WITHIN THE DESIGNATED 100 YR. FLOOD PLAIN PANEL NO. 480287 0090 G ZONE X DATE 9/28/90

THIS SURVEY WAS PERFORMED IN ACCORDANCE WITH TITLE COMMITMENT PROVIDED BY HERITAGE TITLE

GF# 219385 12/02/93



I HEREBY CERTIFY THAT THIS PLAT REPRESENTS THE FINDINGS OF A BOUNDARY SURVEY MADE UNDER MY SUPERVISION ON THIS DAY AND IS CORRECT TO THE BEST OF MY KNOWLEDGE AND THAT THERE WERE NO APPARENT ENCROACHMENTS AT THE TIME OF THE SURVEY, UNLESS SHOWN OR NOTED OTHERWISE.

*[Handwritten signature: David Alan Hoskins]*

DAVID ALAN HOSKINS - TEXAS RPLS #4789