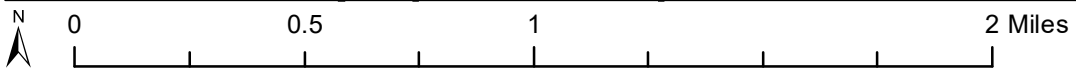
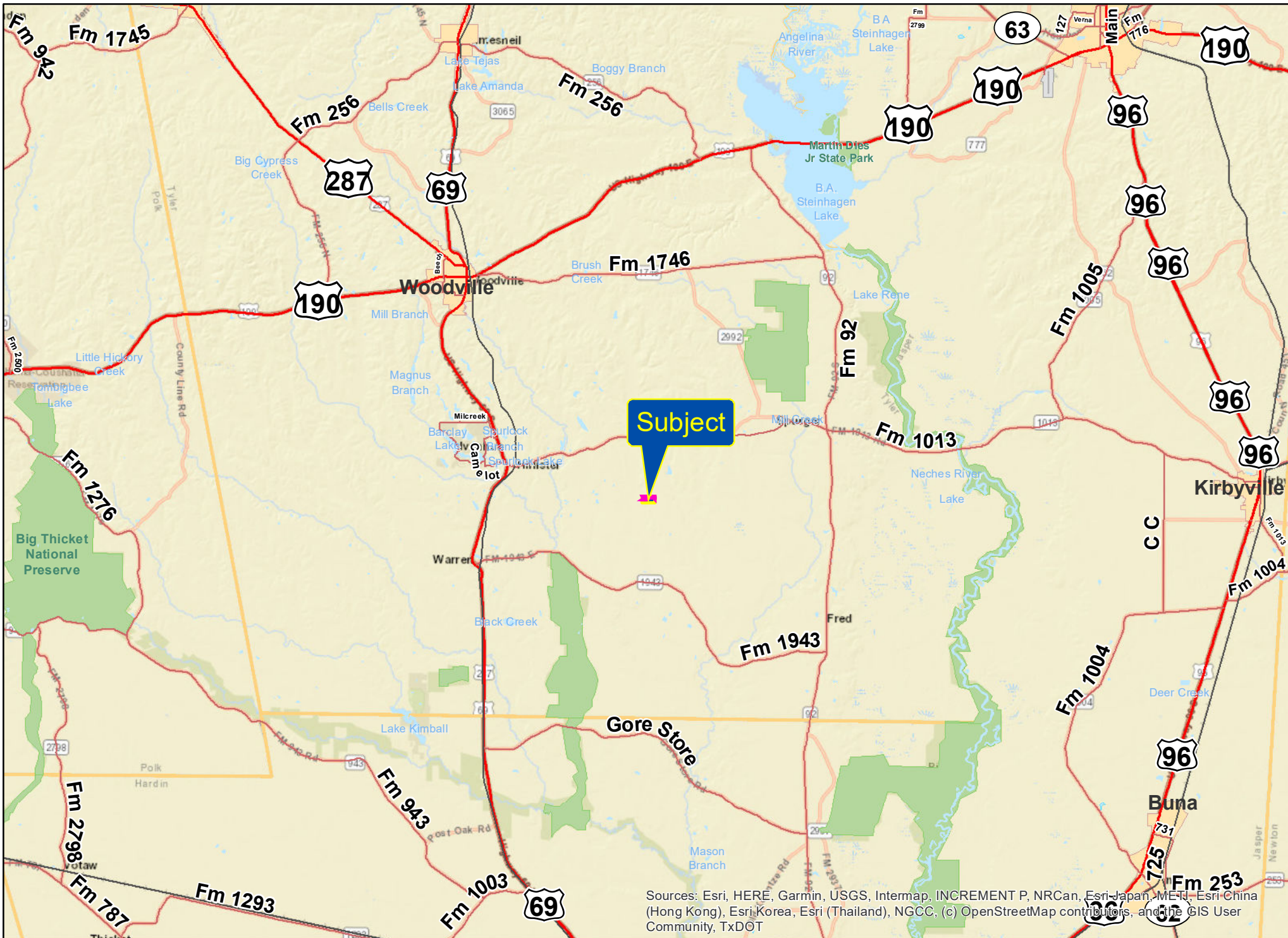


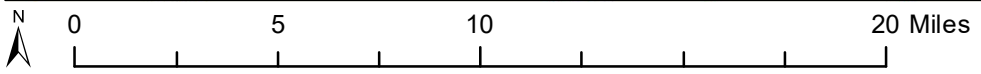
Sources: Esri, HERE, Garmin, USGS, Intermap, INCREMENT P, NRCan, Esri Japan, METI, Esri China (Hong Kong), Esri Korea, Esri (Thailand), NGCC, (c) OpenStreetMap contributors, and the GIS User Community, TxDOT



Hillister, Tyler Co., TX
For illustration purposes only.



Sources: Esri, HERE, Garmin, USGS, Intermap, INCREMENT P, NRCan, Esri-Japan, MEIT, Esri-China (Hong Kong), Esri-Korea, Esri (Thailand), NGCC, (c) OpenStreetMap contributors, and the GIS User Community, TxDOT



Hillister, Tyler Co., TX
For illustration purposes only.



Sources: Esri, HERE, Garmin, USGS, Intermap, INCREMENT P, NRCan, Esri Japan, METI, Esri China (Hong Kong), Esri Korea, Esri (Thailand), NGCC, (c) OpenStreetMap contributors, and the GIS User Community, TxDOT

Hillister, Tyler Co., TX

For illustration purposes only.