

DEPARTMENT OF HOMELAND SECURITY  
Federal Emergency Management Agency  
**ELEVATION CERTIFICATE**

OMB Control Number: 1650-0008  
Expiration: 11/30/2018




**IMPORTANT: FOLLOW THE INSTRUCTIONS ON PAGES 9-16**

Copy all pages of this Elevation Certificate and all attachments for (1) community official, (2) insurance agent/company, and (3) building owner.

SECTION A - PROPERTY INFORMATION					FORM INSURANCE COMPANY USE	
A1. Building Owner's Name Joshua Norregaard					Policy Number:	
A2. Building Street Address (including Apt., Unit, Suite, and/or Bldg. No.) or P.O. Route and Box No. 1416 Bay Meadows Drive					Company NAIC Number:	
City Galveston			State TX		Zip Code 77554	
A3. Property Description (Lot and Block Numbers, Tax Parcel Number, Legal Description, etc.) Lot 10 Bay Meadows						
A4. Building Use (e.g., Residential, Non-Residential, Addition, Accessory, etc.) Residential						
A5. Latitude/Longitude: Lat. 29.26693° Long. -94.87884° Horizontal Datum: <input type="radio"/> NAD 1927 <input checked="" type="radio"/> NAD 1983						
A6. Attach at least 2 photographs of the building if the Certificate is being used to obtain flood insurance.						
A7. Building Diagram Number 6						
A8. For a building with a crawlspace or enclosure(s):			A9. For a building with an attached garage:			
a) Square footage of crawlspace or enclosure(s) 271 sq ft			a) Square footage of attached garage N/A sq ft			
b) Number of permanent flood openings in the crawlspace or enclosure(s) within 1.0 foot above adjacent grade 4			b) Number of permanent flood openings in the attached garage within 1.0 foot above adjacent grade N/A			
c) Total net area of flood openings in A8.b 448 sq in			c) Total net area of flood openings in A9.b N/A sq in			
d) Engineered flood openings? <input type="radio"/> Yes <input checked="" type="radio"/> No			d) Engineered flood openings? <input type="radio"/> Yes <input checked="" type="radio"/> No			
SECTION B - FLOOD INSURANCE RATE MAP (FIRM) INFORMATION						
B1. NFIP Community Name & Community Number City of Galveston 485469				B2. County Name Galveston		B3. State TX
B4. Map/Panel Number 485469 0019	B6. Suffix E	B6. FIRM Index Date 12/6/02	B7. FIRM Panel Effective/ Revised Date 12/6/02	B8. Flood Zone(s) AE	B9. Base Flood Elevation(s) (Zone AO, use base flood depth) 13	
B10. Indicate the source of the Base Flood Elevation (BFE) data or base flood depth entered in Item B9: <input type="radio"/> FIS Profile <input checked="" type="radio"/> FIRM <input type="radio"/> Community Determined <input type="radio"/> Other/Source: _____						
B11. Indicate elevation datum used for BFE in Item B9: <input type="radio"/> NGVD 1929 <input checked="" type="radio"/> NAVD 1988 <input type="radio"/> Other/Source: _____						
B12. Is the building located in a Coastal Barrier Resources System (CBRS) area or Otherwise Protected Area (OPA)? <input type="radio"/> Yes <input checked="" type="radio"/> No Designation Date: <input type="radio"/> CBRS <input type="radio"/> OPA						
SECTION C - BUILDING ELEVATION INFORMATION (SURVEY REQUIRED)						
C1. Building elevations are based on: <input type="radio"/> Construction Drawings* <input type="radio"/> Building Under Construction* <input checked="" type="radio"/> Finished Construction						
C2. Elevations - Zones A1 - A30, AE, AH, A (with BFE), VE, V1 - V30, V (with BFE), AR, AR/A, AR/AE, AR/A1 - A30, AR/AH, AR/AO. Complete Items C2.a - h below according to the building diagram specified in Item A7. In Puerto Rico only, enter meters. * A new Elevation Certificate will be required when construction of the building is complete.						
Benchmark Utilized: AW2621			Vertical Datum: NAVD 88			
Indicate elevation datum used for the elevations in Items a) through h) below. <input type="radio"/> NGVD 1929 <input checked="" type="radio"/> NAVD 1988 <input type="radio"/> Other/Source: _____						
Datum used for building elevations must be the same as that used for the BFE.					Check the measurement used.	
a) Top of bottom floor (including basement, crawlspace, or enclosure floor)	8	-	2	<input checked="" type="radio"/> feet	<input type="radio"/> meters	
b) Top of the next higher floor	22	-	3	<input checked="" type="radio"/> feet	<input type="radio"/> meters	
c) Bottom of the lowest horizontal structural member (V Zones only)	N	-	A	<input checked="" type="radio"/> feet	<input type="radio"/> meters	
d) Attached garage (top of slab)	N	-	A	<input checked="" type="radio"/> feet	<input type="radio"/> meters	
e) Lowest elevation of machinery or equipment servicing the building (Describe type of equipment and location in Comments)	22	-	3	<input checked="" type="radio"/> feet	<input type="radio"/> meters	
f) Lowest adjacent (finished) grade next to building (LAG)	7	-	2	<input checked="" type="radio"/> feet	<input type="radio"/> meters	
g) Highest adjacent (finished) grade next to building (HAG)	7	-	7	<input checked="" type="radio"/> feet	<input type="radio"/> meters	
h) Lowest adjacent grade at lowest elevation of deck or stairs, including structural support	7	-	2	<input checked="" type="radio"/> feet	<input type="radio"/> meters	

ELEVATION CERTIFICATE

OMB Control Number: 1660-0008  
Expiration: 11/30/2018

SECTION D - SURVEYOR, ENGINEER, OR ARCHITECT CERTIFICATION					
<p>This certification is to be signed and sealed by a land surveyor, engineer, or architect authorized by law to certify elevation information. I certify that the information on this Certificate represents my best efforts to interpret the data available. I understand that any false statement may be punishable by fine or imprisonment under 18 U.S. Code, Section 1001.</p>					
<input type="checkbox"/> Check here if attachments.		Were latitude and longitude in Section A provided by a licensed land surveyor? <input checked="" type="checkbox"/> Yes <input type="checkbox"/> No			
Certifier's Name Laurence C. Wall			License Number 4814		
Title RPLS		Company Name TLTS, Inc.			
Address 180 Moody Avenue		City Galveston	State TX	Zip Code 77550	
Signature 		Date 8/3/16	Telephone 409.765.8883		
					
Copy both sides of this Elevation Certificate for (1) community official, (2) insurance agent/company, and (3) building owner.					
Comments (including type of equipment and location, per C2(e), if applicable)* 1416 Bay Meadows Drive    <div style="text-align: right;">8/3/16</div>					
Signature		Date			
SECTION E - BUILDING ELEVATION INFORMATION (SURVEY NOT REQUIRED) FOR ZONE AO AND ZONE A (WITHOUT BFE)					
For Zones AO and A (without BFE), complete Items E1-E5. If the Certificate is intended to support a LOMA or LOMR-F request, complete Sections A, B, and C. For Items E1-E4, use natural grade, if available. Check the measurement used. In Puerto Rico only, enter meters.					
E1. Provide elevation information for the following and check the appropriate boxes to show whether the elevation is above or below the highest adjacent grade (HAG) and the lowest adjacent grade (LAG).					
a) Top of bottom floor (including basement, crawlspace, or enclosure) is		_____ - _____	<input type="radio"/> feet <input type="radio"/> meters	<input type="checkbox"/> above or	<input type="checkbox"/> below the HAG.
b) Top of bottom floor (including basement, crawlspace, or enclosure) is		_____ - _____	<input type="radio"/> feet <input type="radio"/> meters	<input type="checkbox"/> above or	<input type="checkbox"/> below the LAG.
E2. For Building Diagrams 6-9 with permanent flood openings provided in Section A Items 8 and/or 9 (see pages 8-9 of Instructions), the next higher floor (elevation C2.b in the diagrams) of the building is		_____ - _____	<input type="radio"/> feet <input type="radio"/> meters	<input type="checkbox"/> above or	<input type="checkbox"/> below the HAG.
E3. Attached garage (top of slab) is		_____ - _____	<input type="radio"/> feet <input type="radio"/> meters	<input type="checkbox"/> above or	<input type="checkbox"/> below the HAG.
E4. Top of platform of machinery and/or equipment servicing the building is		_____ - _____	<input type="radio"/> feet <input type="radio"/> meters	<input type="checkbox"/> above or	<input type="checkbox"/> below the HAG.
E5. Zone AO only: If no flood depth number is available, is the top of the bottom floor elevated in accordance with the community's floodplain management ordinance? <input type="radio"/> Yes <input type="radio"/> No <input type="radio"/> Unknown. The local official must certify this information in Section G.					
SECTION F - PROPERTY OWNER (OR OWNER'S REPRESENTATIVE) CERTIFICATION					
The property owner or owner's authorized representative who completes Sections A, B, and E for Zone A (without a FEMA-issued or community-issued BFE) or Zone AO must sign here. The statements in Sections A, B, and E are correct to the best of my knowledge.					
Property Owner or Owner's Authorized Representative's Name:					
Address		City	State	ZIP Code	
Signature		Date	Telephone		
Comments					
<input type="checkbox"/> Check here if attachments.					

**BUILDING PHOTOGRAPHS**

See instructions for Item A6

OMB Control Number: 1660-0008  
Expiration: 11/30/2018

<b>IMPORTANT: In these spaces, copy the corresponding information from Section A.</b>		<b>FOR INSURANCE COMPANY USE</b>	
Building Street Address (including Apt., Unit, Suite, and/or Bldg. No.) or P.O. Route and Box No. 1416 Bay Meadows Drive		Policy Number:	
City Galveston	State TX	Zip Code 77554	Company NAIC Number:

If using the Elevation Certificate to obtain NFIP flood insurance, affix at least 2 building photographs below according to the instructions for Item A6. Identify all photographs with date taken; "Front view" and "Rear view"; and, if required, "Right Side View" and "Left Side View." When applicable, photographs must show the foundation with representative examples of the flood openings or vents, as indicated in Section A8. If submitting more photographs than will fit on this page, use the Continuation Page.

August 3, 2016



<<< front & left



<<< rear