


TEXAS PROFESSIONAL SURVEYING, L.L.C.
 3038 N. FRAZIER STREET, STE A
 CONROE, TEXAS 77303
 (936) 756-7447 FAX (936) 756-7443
 PROJECT NO. R46-01 2342
 Map 1886
 Key
 DRAWING DATE: 08/10/06
 REVISED: DRAWN BY: JMH

SOUTHERN OAKS
 SECTION ONE
 BLOCK 1
 VOLUME 7, PAGE 387 MCMR
 6
 LOT

Survey accepted and agreed
 by: *Kay...*
 Date: 8-19-10
 POINT OF BEGINNING
 found 1/2" iron rod

JOHN DORSEY SURVEY
 ABSTRACT NO. 174
 SOUTHERN OAKS DRIVE

R. HOUSE SURVEY
 ABSTRACT NO. 245



MODELO RUBIO MENDOZA
 Joe A. McDaniel
 Registered Professional Land Surveyor No. 4081

Date of Survey: 07 August 2006

I hereby certify that this survey was made on the ground under my supervision and that this drawing correctly represents the facts found at the time of survey.

Tract subject to the following:
 1.) pipeline easement - 147/53 MCDR
 2.) pipeline easement - 144/255 MCDR

Tract shown hereon is located in ZONE X, areas within the 500-year flood plain, according to Federal Emergency Management Agency Flood Insurance Rate Map Community Panel No. 48339C 0391 F effective 12/19/96.



The Subject Tract(s) as shown hereon is subject to the following restrictive covenants of record:
 Volume 7, Page 387 of the Map Records of Montgomery County, Texas; and also recorded in Volume 626, Page 192 of the Deed Records of Montgomery County, Texas.

Record data as shown hereon was relied upon in part and the following qualified provider:
 First American Title Company
 G.F. No. 811231-H043
 Effective date: July 20, 2006

BEING a 0.498 acre tract of land situated in the John Dorsey Survey, Abstract No. 174, Montgomery County, Texas, being a portion of Lot 7, Block 1, of Southern Oaks, Section One (1), according to the map or plat thereof recorded in Volume 7, Page 387 of the Map Records of Montgomery County, Texas, and being that same tract as described in deed to U.S. Bank National Association as Trustee for Credit Suisse First Boston MBS Heat 2004-1, as recorded under Clerk's File No. 2006-038179 of the Official Public Records of Montgomery County, Texas, said 0.498 acre tract being more particularly described by attached notes and bounds.

Charles Roy Gomer &
 Wife, Carol S. Gomer
 Called 0.50 Ac
 CF 8500604
 Ref: 1164/125 MCDR

U.S. Bank National Association as Trustee for
 Credit Suisse First Boston MBS Heat 2004-1
 Called 0.50 Ac
 CF 2006-038179



LOT 7

0.498
ACRE

