




# Freestone CAD Web Map



10/23/2019 2:41:52 PM

-  Parcels
-  Abstracts





© OpenStreetMap (and) contributors, CC-BY-SA




# Freestone CAD Web Map



10/23/2019 2:49:55 PM

-  Parcels
-  Abstracts



© OpenStreetMap (and) contributors, CC-BY-SA

Disclaimer: This product is for informational purposes only and has not been prepared for or be suitable for legal, engineering, or surveying purposes. It does not represent an on-the-ground survey and represents only the approximate relative location of boundaries.

Freestone County Appraisal District, BIS Consulting - [www.bisconsulting.com](http://www.bisconsulting.com)