


①

[Handwritten signatures]

- NOTES:
- 1) SUBJECT TO APPLICABLE RESTRICTIVE COVENANTS LISTED IN ITEM NO. 1, SCHEDULE "B" OF TITLE COMMITMENT ISSUED BY STEWART TITLE COMPANY UNDER OF NO. 08230322.
 - 2) SURVEYOR HAS NOT ASSTRACTED SUBJECT PROPERTY, ASSTRACTING BY TITLE COMPANY ONLY, THERE MAY BE ADDITIONAL EASEMENTS, BUILDING LINES AND OTHER MATTERS OF RECORD NOT SHOWN HEREON.
 - 3) SUBJECT SIDE AND NEAR BUILDING SET BACK LINES PER GOCP NO. 200909224.
 - 4) SUBJECT TO EASEMENT RIGHTS FOR FUTURE GRANTS PER GOCP NO. 200909224.
 - 5) SUBJECT TO RIGHT-OF-WAY EASEMENT IN FAVOR OF COMMUNITY PUBLIC SERVICE COMPANY PER VOLUME 615, PAGE 377, GOCP.

- IF CONSTRUCTION UPON OR A DIVISION OF SUBJECT TRACT IS PROPOSED AND IF TRACT LIES IN THE CITY OF HOUSTON OR ITS EXTRAJURISDICTIONAL JURISDICTION, PLATTING AND OTHER REQUIREMENTS MAY APPLY PER CITY OF HOUSTON ORDINANCES.

- ALL BEARINGS SHOWN ARE BASED ON THE RECORDED PLAT.




SUBJECT PROPERTY IS LOCATED IN A FEDERAL INSURANCE ADMINISTRATION DESIGNATED FLOOD HAZARD AREA, LOCATED IN ZONE AE 7, AS PER MAP 441584/00359, DATED 03/04/91.


SUBDIVISION		REPORT OF BAYOU PARK SUBDIVISION
RECORDATION		
BLOCK	SECTION	PLAT RECORD 20004, MAP No. 69, G.C.M.R.
1	THREE	
COUNTY	STATE	I HEREBY CERTIFY THAT THIS PLAT REPRESENTS THE RESULTS OF A SURVEY MADE ON THE GROUND ON THE 15th DAY OF JUNE, 2008.
CALVESTON	TEXAS	
LENDER Co.		NEW SOUTH FEDERAL SAVINGS BANK
TITLE Co.		STEWART TITLE COMPANY
PURCHASER		MARK FERRELE
LAWYER FIRM		LAVA FERRELE
ADDRESS		426 OLD ORCHARD DRIVE DICKINSON, TEXAS

MERIDIAN
SURVEYING & MAPPING

1040 W. SAW HOUSTON PARKWAY, N., STE 113
HOUSTON, TEXAS 77045



I HEREBY CERTIFY THAT THIS PLAT REPRESENTS THE RESULTS OF A SURVEY MADE ON THE GROUND ON THE 15th DAY OF JUNE, 2008.



TEL: (713) 722-7944 FAX: (713) 722-7663

JOB No.	08-21012
G.F. No.	08203322
FIELD WORK	06/15/08 DT
DRAWN BY	06/16/08 VS
CHECKED BY	06/18/08 PJ
KEY MAP	6884
REVISION	-