

B/C

DECLARATION OF COVENANTS, CONDITIONS AND RESTRICTIONS
MYSTIC SHORES
UNIT THREE

STATE OF TEXAS *

KNOW ALL MEN BY THESE PRESENTS:

COUNTY OF COMAL *

This Declaration, made on the date hereinafter set forth by BLUEGREEN SOUTHWEST ONE, L.P., a Delaware Limited Partnership, authorized to do business in the State of Texas acting through its General Partner BLUEGREEN SOUTHWEST LAND, INC., a Delaware Corporation, hereinafter referred to as "Developer".

WITNESSETH:

WHEREAS, Developer is the owner of that certain tract of land known as containing approximately 307.39 acres of land known as MYSTIC SHORES, UNIT THREE, being a part and portion of MYSTIC SHORES, a subdivision situated in Comal County, Texas. The Plat of MYSTIC SHORES, UNIT THREE was recorded in the office of the County Clerk of Comal County, Texas on the 8th day of March, 2001, after having been approved as provided by law, and being recorded in Volume 13, Pages 362-370, of the Map Records of Comal County, Texas.

WHEREAS, it is the desire of Developer to place certain restrictions, easements, covenants, conditions, stipulations and reservations (herein sometimes referred to as the "Restrictions") upon and against MYSTIC SHORES, UNIT THREE in order to establish a uniform plan for its development, improvement and sale, and to insure the preservation of such uniform plan for the benefit of both the present and future owners of tracts in MYSTIC SHORES, UNIT THREE.

WHEREAS, Developer reserves and retains unto itself, the right, as it, in its sole discretion, shall determine, to (i) add to or delete areas from the Subdivision (defined in Section 1.11 hereafter); and, (ii) hereafter place and impose such restrictions, easements, covenants, conditions, stipulations and reservations on any and all remaining unrestricted Properties, or portions thereof, in the Subdivision, in order to establish any plan chosen by Developer for the development, improvement and sale thereof.

NOW, THEREFORE, Developer hereby adopts, establishes and imposes upon MYSTIC SHORES, UNIT THREE and declares the following reservations, easements, restrictions, covenants and conditions, applicable thereto, all of which are for the purposes of enhancing and protecting the value, desirability and attractiveness of said property, which Restrictions shall run with said property and title or interest therein, or any part thereof, and shall inure to the benefit of each owner thereof. Developer also declares that MYSTIC SHORES, UNIT THREE shall be subject to the jurisdiction of the "Association" (as hereinafter defined).

ARTICLE I

DEFINITIONS

Section 1.01 "Association" shall mean and refer to the MYSTIC SHORES PROPERTY OWNERS ASSOCIATION, INC., its successors and assigns.

Section 1.02 "MYSTIC SHORES" shall mean and refer to MYSTIC SHORES, UNIT THREE and any other Units of MYSTIC SHORES hereafter made subject to the jurisdiction of the Association.

Section 1.03 "Board of Directors" shall mean and refer to the Board of Directors of the Association.

Section 1.04 "Builders" shall mean and refer to persons or entities that purchase tracts and build speculative or custom homes thereon for third party purchasers.

Section 1.05 "Common Area" shall mean all real property (including the improvements thereto) within the Subdivision owned by the Developer and/or the Association for the common use an enjoyment of the

Section 1.06 "Contractor" shall mean and refer to the person or entity with whom an Owner contracts to construct a residential dwelling on such Owner's Tract.

Section 1.07 "Developer" shall mean and refer to BLUEGREEN SOUTHWEST ONE, L.P. and its successors and assigns.

Section 1.08 "Tract" shall mean and refer to any plot of land identified as a tract or home site on the Plat of MYSTIC SHORES, UNIT THREE. For purposes of this instrument, "Tract" shall not be deemed to include any portion of the "Common Areas" or "Unrestricted Reserves", (defined herein as any Common Areas and Unrestricted Reserves shown on the Plat) in MYSTIC SHORE, UNIT THREE regardless of the use made of such area.

Section 1.09 "Member" shall mean and refer to every person or entity who holds a membership in the Association.

Section 1.10 "Owner" shall mean and refer to the record owner, whether one or more persons or entities, of fee simple title to any Tract which is a part of the Subdivision, including (i) contract sellers (a seller under a Contract for Deed), but excluding those having such interest merely a security for the performance of an obligation, (ii) Developer (except as otherwise provided herein), and (iii) Builders.

Section 1.11 "Subdivision" shall mean all those properties forming a part of MYSTIC SHORES, out of those certain pieces or parcels of land originally containing approximately 6,840.79 Acres of land, more or less and any other pieces or parcels made a part thereof.

ARTICLE II

RESERVATIONS, EXCEPTION AND DEDICATIONS

Section 2.01 Recorded Subdivision map of the Property. The plat ("Plat") of MYSTIC SHORES, UNIT THREE dedicates for use as such, subject to the limitations as set forth therein, the roads, streets and easements shown thereon. The Plat further establishes certain restrictions applicable to MYSTIC SHORES, UNIT THREE. All dedications, restrictions and reservations created herein or shown on the Plat, replats or amendments of the Plat of MYSTIC SHORES, UNIT THREE recorded or hereafter recorded shall be construed as being included in each contract, deed, or conveyance executed or to be executed by or on behalf of Developer, whether specifically referred to therein or not.

Section 2.02 Easements. Developer reserves for public use the utility easements shown on the Plat or that have been or hereafter may be created by separate instrument recorded in the Official Public Records of Comal County, Texas, for the purpose of constructing, maintaining and repairing a system or systems of electric lighting, electric power, telegraph and telephone line or lines, storm surface drainage, cable television, or any other utility the Developer sees fit to install in, across and/or under the Property. All utility easements in the Subdivision may be used for the construction of drainage swales in order to provide for improved surface drainage of the Reserves, Common Area and/or Tracts. Should any utility company furnishing a service covered by the general easement herein provided request a specific easement by separate recordable document, Developer, without the joinder of any other Owner, shall have the right to grant such easement on said Property without conflicting with the terms hereof. Any utility company serving the Subdivision shall have the right to enter upon any utility easement for the purpose of installation, repair and maintenance of their respective facilities. Neither Developer nor any utility company, political subdivision or other authorized entity using the easements herein referred to shall be liable for any damages done by them or their assigns, agents, employees, or servants, to fences, shrubbery, trees and lawns or any other property of the Owner on the property covered by said easements.

Section 2.03 Title Subject to Easements. It is expressly agreed and understood that the title conveyed by developer to any of the Tracts by contract deed or other conveyance shall be subject to any easement affecting same for roadways or drainage, electric lighting, electric power, telegraph or telephone purposes and other easements hereafter granted affecting the Tracts. The Owners of the respective Tracts shall not be deemed to own pipes, wires, conduits or other service lines running through their Tracts which are utilized for or service other Tracts, but each Owner shall have an easement in and to the aforesaid facilities as shall be necessary for the use, maintenance and enjoyment of his Tract. The Developer may convey title to said easements to the public, a public utility company or the Association.

Section 2.04 Utility Easements.

- (a) Utility ground and aerial easements have been dedicated in accordance with the Plat and by separate recorded easement documents.

- (2) No building shall be located over, under, upon or across any portion of any utility easement. The Owner of each Tract shall have the right to construct, keep and maintain concrete drives, fences, and similar improvements across any utility easement, and shall be entitled to cross such easements at all times for purposes of gaining access to and from such Tracts, provided, however, any concrete drive, fence or similar improvement placed upon such Utility Easement by the Owner shall be constructed, maintained and used at Owner's risk and, as such, the Owner of each Tract subject to said Utility Easements shall be responsible for (i) any and all repairs to the concrete drives, fences and similar improvements which cross or are located upon such Utility Easements and (ii) repairing any damage to said improvements caused by the Utility District or any public utility in the course of installing, operating, maintaining, repairing, or removing its facilities located within the Utility Easements.

ARTICLE III

USE RESTRICTIONS

Section 3.01 Single Family Residential Construction. No building shall be erected, altered, placed or permitted to remain on any Tract other than one dwelling unit per each Tract to be used for residential purposes, except that one guest/servants house may be built on tracts that exceed two (2) acres net building area above the 948 contour line, as shown on the recorded plat, provided said guest/servants house must contain a minimum of 500 square feet and not exceed a 1000 square feet and be built after or while the main dwelling is being built and be approved by the Architectural Control Committee. Detached garages, workshops, and barns may not be constructed on the property prior to the main dwelling being built. All dwellings, detached garages, work shops, and barns must be approved in writing by the Architectural Control Committee prior to being erected, altered or placed on property. The term "dwelling" does not include single or doublewide manufactured homes, and said manufactured homes are not permitted within the subdivision. All dwellings on tracts, must have at least 2300 square feet of living area, excluding porches, and have at least a (2) two-car garage, which may be detached. Garage door openings must face side or rear lot lines. One and one-half and two story homes must have a minimum of 1400 square feet of living area, excluding porches, on the ground floor. The improvements must be built with new construction material, and be built on a concrete slab or on a pier foundation with exteriors being comprised of 75% masonry (Hardiplank material does not qualify as masonry) (No aluminum, asbestos, plywood, concrete block, vinyl or metal siding). All accessory buildings and detached garages must be built out of similar materials as the main house. A pier foundation must be constructed with concrete & rebar. A combination of a concrete slab and pier foundation may be utilized in the construction of a dwelling. All shingle roofs must have at least a 30-year life. Any building, structure or improvement commenced on any tract shall be completed as to exterior finish and appearance within six (6) months from the commencement date. (ii) No occupied or unoccupied camper, recreation vehicle or boat may be kept on the property, prior to or after construction of a dwelling unless said camper, recreational vehicle or boat is stored in an enclosed garage or structure. Tractor trailer rigs and/or trailers and trucks with more than (6) six wheels may not be parked or kept on the property or in the subdivision. While dwellings are being constructed, the owner and/or contractor must provide temporary restroom facilities on the tract.

Section 3.02 Composite Building Site. Any Owner of one or more adjoining Tracts (or portions thereof) may, with the prior written approval of the Architectural Control Committee, consolidate such Tracts or portions into one building site, with the privilege of placing or constructing improvements on such resulting site, in which case the side set-back lines shall be measured from the resulting side property lines rather than from the Tract lines as indicated on the Plat.

Section 3.03 Location of the Improvements upon the Tract. No building of any kind shall be located on any tract nearer than ten (10) feet to the side property lines; and no nearer than fifty (50) feet to any public road or rear property line. The maximum height shall be two stories, but not to exceed thirty-five (35) feet per dwelling. Height of any accessory building shall not exceed twenty-five (25) feet. Provided however, as to any tract, Architectural Control Committee may waive or alter any such setback line or height restriction, if the Architectural Control Committee in the exercise of the Architectural Control

Committee sole discretion, such waiver, or alteration is necessary to permit effective utilization of a tract. Any such waiver or alteration must be in writing and recorded in the Deed of Records of Comal County, Texas. All dwellings placed on Subject Property must be equipped with septic tank or other sewage disposal system meeting all applicable laws, rules, standards and specifications, and all such dwellings must be served with water and electricity.

Section 3.04 Use of Temporary Structures. No structure of a temporary character, whether basement, shack, garage, barn or other outbuilding shall be maintained or used on any Tract at any time as a residence, either temporarily or permanently; provided, however, that Developer reserves the exclusive right to erect, place and maintain such facilities in or upon any portion of the Subdivision as in its sole discretion may be necessary or convenient while selling Tracts, selling or constructing residences and constructing other improvements within the Subdivision.

Section 3.05 Walls and Fences. Walls and fences, if any, must be approved prior to construction by the Architectural Control Committee and shall not be closer to front property lines than the front line of the house on all Tracts. The maximum height of any fence shall be six (6) feet. No barbed, smooth, hog, chicken, chain link or like material/wire fencing is permitted on the property except that light gauge wire fencing may be attached to the inside bottom portion of other approved fencing, as long as the light gauge wire does not exceed thirty-six (36) inches in height.

Section 3.06 Prohibition of Offensive Activities. No Activity, whether for profit or not, shall be conducted on any Tract which is not related to single family residential purposes, unless said activity meets the following criteria: (a) no additional exterior sign of activity is present, (b) it is the type of action that usually happens in a home, (c) no additional traffic, that would not be there normally, is created, (d) the entity or activity maintains an office or place of business elsewhere, and (e) nothing dangerous is present that shouldn't be there. This restriction is waived in regard to the customary sales activities required to sell homes in the Subdivision. Except as needed in conjunction with and under the guidelines of Section 8.13, the discharge or use of firearms is expressly prohibited. The Association shall have the sole and absolute discretion to determine what constitutes a nuisance or annoyance.

Section 3.07 Garbage and Propane Storage. Garbage and trash or other refuse accumulated in this Subdivision shall not be permitted to be dumped at any place upon adjoining land where a nuisance to any residence of this Subdivision is or may be created. No Tract shall be used or maintained as a dumping ground for rubbish. Trash, garbage or other waste shall not be allowed to accumulate, shall be kept in sanitary containers and shall be disposed of regularly. All equipment for the storage or disposal of such material shall be kept in a clean and sanitary condition and out of sight from public roadways, except on pickup days. Propane tanks must be buried in the ground or be enclosed by a solid type privacy fence at least 6' in height.

Section 3.08 Junked Motor Vehicles Prohibited. No Tract shall be used as a depository for abandoned or junked motor vehicles. No junk of any kind or character, or dilapidated structure or building of any kind or character, shall be kept on any Tract.

Section 3.09 Signs. No permanent or temporary sign(s) shall be constructed or placed upon any Lot covered by these Restrictions without prior written approval of the Architectural Control Committee. In the event a permitted sign is not properly maintained, the Architectural Control Committee may give the sign Owner written notice thereof. Required repairs must be made within five (5) business days of notification of the Architectural Control Committee shall have the right, but not the obligation, to have repairs made and charged to the sign Owner. Each Lot may have one professionally made "For Sale" sign while the house on the Lot is under construction. Professionally made does not include pre-made, store bought signs. A builder's sign must be removed from the Lot within fourteen (14) days after the house is occupied. Notwithstanding the foregoing, the appearance and location of all builder signs must be acceptable to the Architectural Control Committee. No other real estate signs shall be allowed in the Subdivision including, but not limited to For Sale signs, Sold signs, a For Lease signs, Rented signs and/or For Rent signs. This provision shall not apply to Declarant so long as Declarant shall own a Lot in the Subdivision, unless Declarant shall have improved such Lot and occupies the same. Notwithstanding, however, nothing herein shall prevent the Association from establishing rules for permitting celebration or recognition of Religious or National Holidays.

Section 3.10 Animal Husbandry. No animals, livestock or poultry of any kind shall be raised, bred or

kept on any Tract except for dogs, cats, or other common household pets. Dogs must be kept in a kennel, dog run, or fenced in area that confines said dog(s) to that area. Dogs will not be permitted to run loose in the Subdivision and must be vaccinated for rabies according to State law once a year and registered with Comal County once a year.

Section 3.11 Mineral Development. No commercial oil drilling, oil development operations, oil refining, quarrying or mining operation of any kind shall be permitted upon or in any Tract. No derrick or other structures designed for the use of boring for oil or natural gas shall be erected, maintained or permitted upon any Tract.

Section 3.12 Drainage. Natural established drainage patterns of streets, tracts or roadway ditches will not be impaired by any person or persons. No creeks or natural drainage areas may be dammed, or water impounded, diverted or used for any purpose without the prior written consent of the Architectural Control Committee. Driveway culverts must be installed and will be of sufficient size to afford proper drainage of ditches without backing water up into ditch or diverting flow. Drainage culvert installation must meet County requirements.

Section 3.13 Antennas. Antennas of any kind shall not exceed ten feet above the roof of the Dwelling or Accessory Building.

Section 3.14 Resubdivision. No tract shall be resubdivided or split unless otherwise permitted in the restrictions.

In the event of the failure of Owner to comply with the above requirements after ten (10) days written notice thereof, the Association or their designated agents may, without liability to the Owner, Contractor or any occupants of the Tract in trespass or otherwise, enter upon (and/or authorize one or more others to enter upon) said Tract, cause to be removed, such garbage, trash and rubbish or do any other thing necessary to secure compliance with this Declaration. Payment for the charges shall be payable on the first day of the next calendar month.

Section 3.15 Driveways. All driveways must be surfaced with either concrete, concrete paving, asphalt, (2) two course chip and seal, or a combination thereof. Driveways must be surfaced upon completion of the main dwelling unit.

Section 3.16 Landscape. All requirements for specific types of turf were included in the restrictions to encourage water conservation practices. All new landscaping turf installed or planted must be Buffalo, Blue Grama, Zoysia or Bermuda grass. Other low water requirement turf products will be considered and may be approved by the Architectural Control Committee. Said approval must be in writing.

ARTICLE IV

ARCHITECTURAL CONTROL COMMITTEE

Section 4.01 Basic Control.

- (1) No building or other improvements of any character shall be erected or placed, or the erection or placing thereof commenced or changes made in the design or exterior appearance thereof (excluding, without limitation, painting, staining or siding), or any addition or exterior alteration made thereto after original construction, or demolition or destruction by voluntary action made thereto after original construction, on any Tract in the Subdivision until the obtaining of the necessary approval (as hereinafter provided) from the Committee of the construction plans and specification for the construction or alteration of such improvements or demolition or destruction of existing improvements by voluntary action. Approval shall be granted or withheld based on matters of compliance with the provisions of this instrument.
- (2) Each application made to the Committee, or to the Developer, shall be accompanied by two sets of plans and specifications for all proposed construction (initial or alteration) to be done on such Tract, including plot plans showing location on the tract.

Section 4.02 Architectural Control Committee.

- (1) The authority to grant or withhold architectural control approval as referred to above is initially vested in the Developer; provided, however, the authority of the Developer shall cease and terminate upon the election of the Architectural Control Committee of the Association (sometimes herein referred to as the "Committee"), in which event such authority shall be vested in and exercised by the Committee (as provided in (b) below), hereinafter referred to, except as to plans and specifications and plot plans theretofore submitted to the Developer which shall continue to exercise such authority over all such plans, specifications and plot plans. The term "Committee", as used in this Declaration, shall mean or refer to the Developer or to MYSTIC SHORES ARCHITECTURAL CONTROL COMMITTEE composed of members of the Association, as applicable.
- (2) On or after such time as ninety- percent (90%) of all of the Tracts in all Units of the Subdivision are conveyed by Developer (from time to time hereafter referred to as the "Control Transfer Date"), the Developer shall cause an instrument transferring control to the Association to be placed of record in the Official Public Records of Comal County, Texas (the effective Control Transfer Date shall be the date of its recording). The Board of Directors of the MYSTIC SHORES PROPERTY OWNERS ASSOCIATION, INC. shall be the Architectural Control Committee who shall serve until the next succeeding annual meeting following the Control Transfer Date. From and after the Control Transfer Date, each member of the Committee must be an Owner of Property in some Unit of MYSTIC SHORES Subdivision. Additionally, the Developer shall have the right to discontinue the exercise of Architectural Control privileges and arrange for the transfer to the Association at any time prior to the Control Transfer Date by filing a statement and instrument to that effect in the Official Public Records of Comal County, Texas.

Section 4.03 Effect of Inaction. Approval or disapproval as to architectural control matters, as set forth in the preceding provisions of this Declaration, shall be in writing. In the event that the authority exercising the prerogative of approval or disapproval (whether the Developer or the Committee) fails to approve or disapprove in writing any plans and specifications and plot plans received by it in compliance with the preceding provisions within thirty (30) days following such submissions, such plans and specifications and plot plan shall be deemed approved and the construction of any such building and other improvements may be commenced and proceeded with in compliance with all such plans and specifications and plot plan and all of the other terms and provisions hereof.

Section 4.04 Effect of Approval. The granting of the aforesaid approval (whether in writing or by lapse of time) shall constitute only an expression of opinion by the Committee that the terms and provisions hereof shall be complied with if the building and/or other improvements are erected in accordance with said plans and specifications and plot plan; and such approval shall not constitute any nature of waiver or estoppel either as to the persons expressing such approval or any other person in the event that such building and/or improvements are not constructed in accordance with such plans and specifications and plot plan, but, nevertheless, fail to comply with the provisions hereof. Further, no person exercising any prerogative of approval or disapproval shall incur any liability by reasons of the good faith exercise thereof.

Section 4.05 Variance. The Developer or, if applicable, the Committee, may, on a case by case basis, authorize variances from compliance with any of the provisions of either (i) this Declaration, or (ii) the minimum acceptable construction standards or regulations and requirements as promulgated from time to time by the Developer or the Committee. Notwithstanding, after the Control Transfer Date, both the Developer and the Architectural Control Committee shall have the right to grant a variance from the Building set-back line restrictions. Either party may grant this variance, as it determines in its sole discretion is needed, without the consent of the other. Such variances must be evidenced in writing and shall become effective when signed by the Developer or by at least a majority of the members of the Committee. If any such variances are granted, no violation of the provisions of this Declaration shall be deemed to have occurred with respect to the matter for which the variance is granted; provided, however, that the granting of a variance shall not operate to waive any of the provisions of this Declaration for any purpose except as to the particular property and particular provisions hereof covered by the variance, nor shall the granting of any variance effect in any way the Owner's obligation to comply with all governmental laws and regulations affecting the property concerned and the Plat.

ARTICLE V

MYSTIC SHORES PROPERTY OWNERS ASSOCIATION, INC.

Section 5.01 Membership. Every person or entity, who is a record owner of any Tract, which is, subject to the Maintenance charge (or could be following the withdrawal of an exemption therefrom) and other assessments provided herein, shall be a "Member" of the Association. The foregoing is not intended to include persons or entities that hold an interest merely as security for the performance of an obligation or those having only an interest in the mineral estate. No Owner shall have more than one membership for each Tract owned by such Member. Memberships shall be appurtenant to and may not be separated from the ownership of the Tracts. Regardless of the number of persons who may own a Tract (such as husband and wife, or joint tenants, etc.) there shall be but one membership for each Tract. Additionally, the Directors of the Association must be Members of the Association (as more particularly described in the Bylaws). Ownership of the Tracts shall be the sole qualification for membership. The voting rights of the Members are set forth in the Bylaws of the Association. However, the restrictive covenants will not be construed as to assess the Veterans Land Board or the State of Texas. Any assessments are the personal obligation of the Veteran purchaser, his successors, heirs and assigns. Any lien imposed by the restrictive covenants does not affect the Veterans Land Board's interest in the property.

Section 5.02 Non-Profit Corporation. MYSTIC SHORES PROPERTY OWNERS ASSOCIATION, INC., a non-profit corporation, has been (or will be) organized and it shall be governed by the Articles of Incorporation and Bylaws of said Association; and all duties, obligations, benefits, liens and rights hereunder in favor of the Association shall vest in said corporation.

Section 5.03 Bylaws. The Association has adopted or may adopt whatever Bylaws it may choose to govern the organization or operation of the Subdivision and the use and enjoyment of the Tracts and Common Areas, provided that the same are not in conflict with the terms and provisions hereof.

Section 5.04 Owner's Right of Enjoyment. Every Owner shall have a beneficial interest of use and enjoyment in and to the Common Areas and such right shall be appurtenant to and shall pass with the title to every assessed Tract, subject to the following provisions:

- (1) The right of the Association, with respect to the Common Areas, to limit the number of guests of Owners.
- (2) The right of the Association, in accordance with its Articles and Bylaws (and until 90% of all tracts in the Subdivision are sold, subject to the prior written approval of the Developer), to (i) borrow money for the purpose of improving and maintaining the Common Areas and facilities (including borrowing from the Developer or any entity affiliated with the Developer) and (ii) mortgage said property, however, the rights of such mortgagee of said property shall be subordinate to the rights of the Owners hereunder.
- (3) The right of the Association to suspend the Member's voting rights and the Member's and "Related Users" (as hereinafter defined) right to use any recreational facilities within the Common Areas during any period in which the Maintenance Charge or any assessment against his Tract remains unpaid.
- (4) The right of the Association to suspend the Member's voting rights and the Member's and Related Users' right to use any recreational facilities within the Common Area, after notice and hearing by the Board of Directors, for the infraction or violation by such Member or Related Users of this Declaration or the Rules and Regulations, as hereinafter defined, which suspension shall continue for the duration of such infraction or violation, plus a period not to exceed sixty (60) days following the cessation or curing of such infraction or violation.

ARTICLE VI

MAINTENANCE FUND

Section 6.01 Maintenance Fund Obligation. Each owner of a tract by acceptance of a deed therefore,

whether or not is shall be expressed in any such deed or other conveyance, is deemed to covenant and agrees to pay to the Association a monthly maintenance charge (the Maintenance Charge), and any other assessments or charges hereby levied. The Maintenance Charge and any other assessments or charges hereby levied, together with such interest thereon and costs of collection thereof, as hereinafter provided, shall be a charge on the Tracts and shall be a continuing lien upon the property against which each such Maintenance Charge and other charges and assessments are made.

Section 6.02 Basis of the Maintenance Charge.

- (1) The Maintenance Charge referred to shall be used to create a fund to be known as the "Maintenance Fund", which shall be used as herein provided; and each such Maintenance Charge (except as otherwise hereinafter provided) shall be paid by the Owner of each Tract (or residential building site) to the Association. The Maintenance Charge for the year of purchase shall be pro-rated at closing and then shall be paid annually, in advance, on or before the first day of the first month of each calendar year. Provided, however if such owner owns more than one tract in the subdivision, such Owner shall pay only twice the assessment of one (1) tract no matter how many tracts are owned or in the event as Owner obtains consent from the Committee for a Composite Building site pursuant to Section 3.02 hereof, such Composite Building Site shall be considered for the Maintenance Charge of one Tract for beginning upon the completion of the improvements thereon.
- (2) Any Maintenance Charge not paid within thirty (30) days after the due date shall bear interest from the due date at the lesser of (i) the rate of eighteen percent (18%) per annum or (ii) the maximum rate permitted by law. The Association may bring an action at law against the Owner personally obligated to pay the same, or foreclose the hereinafter described lien against the Owner's Tract. No Owner may waive or otherwise escape liability for the Maintenance Charge by non-use of any Common Areas or recreational facilities available for use by Owners of the Subdivision or by the abandonment of his Tract.
- (3) The initial amount of the Maintenance Charge applicable to each Tract will be determined by the Developer. All other matters relating to the Maintenance Charge and the collection, expenditures and administration of the Maintenance Fund shall be determined by the Developer or the Board of Directors of the Association, subject to the provision hereof.
- (4) The Association, from and after the Control Transfer Date, shall have the further right at any time, with a majority vote of all association members, to adjust or alter said Maintenance Charge from year to year as it deems proper to meet the reasonable operating expenses and reserve requirements of the Association in order for the Association to carry out its duties hereunder.

Section 6.03 Creation of Lien and Personal Obligation. In order to secure the payment of the Maintenance Charge, and other charges and assessments hereby levied, each Owner of a Tract in the Subdivision, by such party's acceptance of a deed thereto, hereby grants to the Association a contractual lien on such Tract which may be foreclosed on by non-judicial foreclosure and pursuant to the provisions of Section 51.002 of the Texas Property Code (and any successor statute); and each such owner hereby expressly grants the Association a power of sale in connection therewith. The Association shall, whenever it proceeds with non-judicial foreclosure pursuant to the provisions of said Section 51.002 of the Texas Property Code and said power of sale, designate in writing a Trustee to post or cause to be posted all required notices of such foreclosure sale and to conduct such foreclosure sale. The Trustee may be changed at any time and from time to time by the Association by means of written instrument executed by the President or any Vice-President of the Association and file for record in the Official Public Records of Comal County, Texas. In the event that the Association has determined to non-judicially foreclose the lien provided herein pursuant to the provisions of said Section 51.002 of the Texas Property Code and to exercise the power of sale hereby granted, the Association, or the Association's agent, shall give notice of foreclosure sale as provided by the Texas Property Code as then amended. Upon request by Association, Trustee shall give any further notice of foreclosure sale as may be required by the Texas Property Code as then amended, and shall convey such Tract to the highest bidder for cash by the General Warranty Deed. Out of the proceeds of such sale, if any, there shall first be paid all expenses incurred by

the Association in connection with such default, including reasonable attorney's fees and a reasonable trustee's fee; second, from such proceeds there shall be paid to the Association an amount equal to the amount in default; and third, the remaining balance shall be paid to such Owner. Following any such foreclosure, each occupant of any such Tract foreclosed on and each occupant of any improvements thereon shall be deemed to be a tenant at sufferance and may be removed from possession by any and all lawful means, including a judgment for possession in an action of forcible detainer and the issuance of a writ of restitution thereunder.

In the event of non-payment by any Owner of any Maintenance Charge or other charge or assessment levied hereunder, the Association may, in addition to foreclosing the lien hereby retained, and exercising the remedies provided herein, upon ten (10) days prior written notice thereof to such nonpaying Owner, exercise all other rights and remedies available at law or in equity.

It is the intent of the provisions of this Section 6.03 to comply with the provisions of said Section 51.002 of the Texas Property Code relating to non-judicial sales by power of sale and, in the event of the amendment of said Section 51.002 of the Texas Property code hereafter, the President or any Vice-President of the Association, acting without joinder of any other Owner or mortgagee or other person may, by amendment to this Declaration filed in the Official Public Records of Comal County, Texas, amend the provisions hereof so as to comply with said amendments to Section 51.002 of the Texas Property Code.

Section 6.04 Notice of Lien. In addition to the right of the Association to enforce the Maintenance Charge or other charge or assessment levied hereunder, the Association may file a claim or lien against the Tract of the delinquent Owner by recording a notice ("Notice of Lien") setting forth (a) the amount of the claim of delinquency, (b) the interest thereon, (c) the costs of collection which have accrued thereon, (d) the legal description and street address of the Tract against which the lien is claimed and (e) the name of the Owner thereof. Such Notice of Lien shall be signed and acknowledged by an officer of the Association or other duly authorized agent of the Association. The lien shall continue until the amounts secured thereby and all subsequently accruing amounts are fully paid or otherwise satisfied. When all amounts claimed under the Notice of Lien and all other costs and assessments which may have accrued subsequent to the filing of the Notice of Lien have been fully paid or satisfied, the Association shall execute and record a notice releasing the lien upon payment by the Owner of a reasonable fee as fixed by the Board of Directors to cover the preparation and recordation of such release of lien instrument.

Section 6.05 Liens Subordinate to Mortgages. The lien described in Section 6.01 hereof shall be deemed subordinate to a first lien granted by Developer on the Property or any part thereof to any lender and to each and every lien of Developer, any bank, insurance company, savings and loan association, university, pension and profit sharing trust or plans, or any other third party lender, which may have heretofore or may hereafter lend money or extended credit in good faith for the acquisition or improvement of the Property or any part thereof, including without limitation, any one or more Tract(s), and any renewal, extension, rearrangement or refinancing of such acquisition or improvement costs. Each such lienholder, who obtains title to any portion of the Property encumbered by its lien pursuant to the remedies provided in the deed of trust or mortgage granting the lien or by judicial foreclosure of the lien shall take title to said Property free and clear of any claims for unpaid Maintenance Charges or other charges of assessments against such Property which accrued prior to the time such holder acquired title to such Property. No such sale or transfer shall relieve such holder from liability for any Maintenance Charge or other charges or assessments accruing thereafter or from the lien described in Section 6.01 hereof on account thereof. Any other sale or transfer of the Property shall not affect the Associations lien for Maintenance Charges or other charges or assessments. The Association shall make a good faith effort to give each such lienholder having a lien on any portion of the Property to be foreclosed sixty (60) days advance written notice of the Associations proposed foreclosure of the lien described in Section 6.01 hereof, which notice shall be sent to the nearest office of such mortgagee by prepaid United States registered or Certified mail, return receipt requested, and shall contain a statement of delinquent Maintenance Charges or other charges or assessments upon which the proposed action is based, provided, however, the Associations failure to give such notice shall not invalidate any foreclosure conducted by the Association pursuant to the provisions of this Article VI.

Section 6.06 Purpose of the Maintenance Charges. The maintenance Charge levied by the Developer or the Association shall be used exclusively for the purpose of promoting the recreation, health, safety, and welfare of the Owners of the Subdivision which hereafter may become subject to the jurisdiction of the Association. In particular, the Maintenance Charge shall be used for any improvement or services in

furtherance of these purposes and the performance of the Association's duties described in Article VIII, including the maintenance of any Common Areas, any Drainage Easements and the establishment and maintenance of a reserve fund for maintenance of any Common Areas. The Maintenance Fund may be expended by the Developer or the Association for any purposes which, in the judgment of the Association, will tend to maintain the property values in the Subdivision, including, but not limited to, providing funds for the actual cost to the Association of all taxes, insurance, repairs, energy charges, replacement and maintenance of the Common Area as may from time to time be authorized by the Association. Except for the Association's use of the Maintenance Charge to perform its duties described in this Declaration and in the Bylaws, the use of the Maintenance Charge for any of these purposes is permissive and not mandatory. It is understood that the judgment of the Association as to the expenditure of said funds shall be final and conclusive so long as such judgment is exercised in good faith.

Section 6.07 Handling of Maintenance Charges. The collection and management of the Maintenance Charge or other charge or assessment levied hereunder, shall be performed by the Developer until the Control Transfer Date, at which time the Developer shall deliver to the Association all funds on hand together with all books and records of receipt and disbursements. The Developer and, upon transfer, the Association, shall maintain separate special accounts for these funds, and Owners shall be provided at least annually information on the Maintenance Fund.

ARTICLE VII

DEVELOPER'S RIGHTS AND RESERVATIONS

Section 7.01 Period of Developer's Rights and Reservations. Developer shall have, retain and reserve certain rights as set forth in this declaration with respect to the Association and the Common Area from the date hereof, until the earlier to occur of (i) the Control Transfer Date or (ii) Developer's written notice to the Association of Developer's termination of the rights described in Article VII hereof. The rights and reservations hereinafter set forth shall be deemed excepted and reserved in each conveyance of a Tract by Developer to an Owner whether or not specifically stated therein and in each deed or other instrument by which any property within the Common Area is conveyed by Developer. The rights, reservations and easements hereafter set forth shall be prior and superior to any other provisions of this Declaration and may not, without Developer's prior written consent, be modified, amended, rescinded or affected by any amendment of this Declaration. Developer's consent to any one such amendment shall not be construed as a consent to any other or subsequent amendment.

Section 7.02 Right to Construct Additional Improvements in Common Area. Developer shall have and hereby reserves the right (without the consent of any other Owner), but shall not be obligated to construct additional improvements within the common Area at any time and from time to time in accordance with this Declaration for the improvement and enhancement thereof and for the benefit of the Association and Owners, so long as such construction does not directly result in the increase of such Maintenance Charge. Developer shall, upon the Control Transfer Date, convey or transfer such improvements to the Association and the Association shall be obligated to accept title to care for and maintain the same as elsewhere provided in this Declaration.

Section 7.03 Developer's Rights to Use Common Areas in Promotion and Marketing of the Property. Developer shall have and hereby reserves the right to reasonable use of the Common Area and of services offered by the Association in connection with the promotion and marketing of land within the boundaries of the Property. Without limiting the generality of the foregoing, Developer may erect and maintain on any part of the Common Area such signs, temporary buildings and other structures as Developer may reasonably deem necessary or proper in connection with the promotion, development and marketing of land within the Property; may use vehicles and equipment within the Common Area for promotional purposes; and may permit prospective purchasers of property within the boundaries of the Property, who are not Owners or Members of the Association, to use the Common Area at reasonable times and in reasonable numbers; and may refer to the services offered by the Association in connection with the development, promotion and marketing of the property.

Section 7.04 Developer's Rights to Grant and Create Easements. Developer shall have and hereby reserves the right, without the consent of any other Owners or the Association, to grant or create temporary or permanent easements, for access, utilities, pipeline easement, cable television systems, communication and security systems, drainage, water and other purposes incidental to development, sale, operation and

maintenance of the Subdivision, located in, on, under, over and across (i) the Tracts or other property owned by Developer, (ii) the Common Area, and (iii) existing utility easements. Developer also reserves the right, without the consent of any other Owner or the Association, to (i) grant or create temporary or permanent easements for access over and across the streets and roads within the Subdivision.

Section 7.05 Developer's Rights to Convey Additional Common Area to the Association. Developer shall have and hereby reserves the right, but shall not be obligated to, convey additional real property and improvements thereon, if any, to the Association as Common Area at any time and from time to time in accordance with this Declaration, without the consent of any other Owner or the Association.

ARTICLE VIII

DUTIES AND POWERS OF THE PROPERTY OWNERS ASSOCIATION

Section 8.01 General Duties and Powers of the Association. The Association has been formed to further the common interest of the Members. The Association, acting through the Board of Directors or through persons to whom the Board of Directors has delegated such powers (and subject to the provisions of the Bylaws), shall have the duties and powers hereinafter set forth and, in general, the power to do anything that may be necessary or desirable to further the common interest of the members, to maintain, improve and enhance the Common Areas and to improve and enhance the attractiveness, desirability and safety of the Subdivision. The Association shall have the authority to act as the agent to enter into any and all contracts on behalf of the Members in order to carry out the duties, powers and obligations of the Association as set forth in this Declaration.

Section 8.02 Duty to Accept the Property and Facilities Transferred by Developer. The Association shall accept title to any property, including any improvements thereon and personal property transferred to the Association by Developer, and equipment related thereto, together with the responsibility to perform any and all administrative functions and recreation functions associated therewith (collectively herein referred to as "Functions"), provided that such property and Functions are not inconsistent with the terms of this Declaration. Property interests transferred to the Association by Developer may include fee simple title, easements, leasehold interests and licenses to use such property. Any property or interest in property transferred to the Association by Developer shall be within the boundaries of the Property. Any property or interest in property transferred to the Association by Developer shall, except to the extent otherwise specifically approved by resolution of the Board of Directors, be transferred to the Association free and clear of all liens and mortgages (other than the lien for property taxes and assessments not then due and payable), but shall be subject to the terms of this Declaration, the terms of any declaration of covenants, conditions and restrictions annexing such property to the Common Area, and all easements, covenants, conditions, restrictions and equitable servitude or other encumbrances which do not materially affect the Owners authorized to use such property. Except as otherwise specifically approved by resolution of the Board of Directors, no property or interest in property transferred to the Association by the Developer shall impose upon the Association any obligation to make monetary payments to Developer or any affiliate of Developer including, but not limited to, any purchase price, rent, charge or fee. The property or interest in property transferred to the Association by Developer shall not impose any unreasonable or special burdens of ownership of property, including the management maintenance, replacement and operation thereof.

Section 8.03 Duty to Manage and Care for the Common Area. The Association shall manage, operate, care for, maintain and repair all Common Areas and keep the same in a safe, attractive and desirable condition for the use and enjoyment of the Members. The duty to operate, manage and maintain the Common Areas shall include, but not be limited to the following: establishment, operation and maintenance of a security system, if any, for the Subdivision; and management, maintenance, repair and upkeep of the subdivision entrances and other common areas.

Section 8.04 Other Insurance Bonds. The Association shall obtain such insurance as may be required by law, including workmen's compensation insurance, and shall have the power to obtain such other insurance and such fidelity, indemnity or other bonds as the Association shall deem necessary or desirable.

Section 8.05 Duty to Prepare Budgets. The Association shall prepare budgets for the Association, which budgets shall include a reserve fund for the maintenance of all Common Areas.

Section 8.06 Duty to Levy and Collect the Maintenance Charge. The Association shall levy, collect and enforce the Maintenance Charge and other charges and assessments as elsewhere provided in this Declaration.

Section 8.07 Duty to Provide Annual Review. The Association shall provide for an annual unaudited independent review of the accounts of the Association. Copies of the review shall be made available to any Member who requests a copy of the same upon payment by such Member of the reasonable cost of copying the same.

Section 8.08 Duties with Respect to Architectural Approvals. The Association shall perform functions to assist the Committee as elsewhere provided in Article IV of this Declaration.

Section 8.09 Power to Acquire Property and Construct Improvements. The Association may acquire property or an interest in property (including leases) for the common benefit of Owners including improvements and personal property. The Association may construct improvements on the Property and may demolish existing improvements.

Section 8.10 Power to Adopt Rules and Regulations. The Association may adopt, amend, repeal and enforce rules and regulations ("Rules and Regulations"), fines, levies and enforcement provisions as may be deemed necessary or desirable with respect to the interpretation and implementation of this Declaration, the operation of the Association, the use and enjoyment of the Common Areas, and the use of any other property, facilities or improvements owned or operated by the Association.

Section 8.11 Power to Enforce Restrictions and Rules and Regulations. The Association (and any Owner with respect only to the remedies described in (ii) or (iii), below) shall have the power to enforce the provisions of this Declaration and the Rules and Regulations and shall take such action as the Board of Directors deems necessary or desirable to cause such compliance by each Member and each Related User. Without limiting the generality of the foregoing, the Association shall have the power to enforce the provisions of this Declaration and of Rules and Regulations of the Association by any one or more of the following means: (i) By entry upon any property within the Subdivision after notice and hearing (unless a bona fide emergency exists in which event this right of entry may be exercised without notice (written or oral) to the Owner in such manner as to avoid any unreasonable or unnecessary interference with the lawful possession, use or enjoyment of the improvements situated thereon by the Owner or any other person), without liability by the Association to the Owner thereof, for the purpose of enforcement of this Declaration or the Rules and Regulations; (ii) by commencing and maintaining actions and suits to restrain and enjoin any breach or threatened breach of the provisions of this Declaration or the Rules and Regulations; (iii) by exclusion, after notice and hearing, of any Member or Related User from use of any recreational facilities within the Common Areas during and for up to sixty (60) days following any breach of this Declaration or such Rules and Regulations by such Member or any Related User, unless the breach is a continuing breach in which case exclusion shall continue for so long as such breach continues; (iv) by suspension, after notice and hearing, of the voting rights of a Member during and for up to sixty (60) days following any breach by such Member or a Related User of a provision of this Declaration or such Rules and Regulations, unless the breach is a continuing breach in which case such suspension shall continue for so long as such breach continues; (v) by levying and collecting, after notice and hearing, an assessment against any Member for breach of this Declaration or such Rules and Regulations by such Member or a Related User which assessment reimbursed the Association for the costs incurred by the Association in connection with such breach; (vi) by levying and collecting, after notice and hearing, reasonable and uniformly applied fines and penalties, established in advance in the Rules and Regulations of the Association, from any Member or Related User for breach of this Declaration or such Rules and Regulations by such Member or a Related User; and (vii) by taking action itself to cure or abate such violation and to charge the expenses thereof, if any, to such violating Members, plus attorney's fees incurred by the Association with respect to exercising such remedy.

Before the Board may invoke the remedies provided above, it shall give registered notice of such alleged violation to Owner, and shall afford the Owner a hearing. If, after the hearing, a violation is found to exist, the Board's right to proceed with the listed remedies shall become absolute. Each day a violation continues shall be deemed a separate violation. Failure of the Association, the Developer, or of any Owner to take any action upon any breach or default with respect to any of the foregoing violations shall not be deemed a waiver of their right to take enforcement action thereafter or upon a subsequent breach or default.

Section 8.12 Power to Grant Easements. In addition to any blanket easements described in this Declaration, the Association shall have the power to grant access, utility, drainage, water facility and other such easements in, on, over or under the Common Area.

Section 8.13 Power to Manage Wildlife. The Association shall have the sole power to adopt plans duly recommended by the Texas Department of Parks & Wildlife to manage and/or care for wildlife in the Mystic Shores Subdivision. If such a plan includes the harvesting of wildlife, such harvesting shall be administered by the Association under the direction of Texas Department of Parks & Wildlife.

ARTICLE IX

GENERAL PROVISIONS

Section 9.01 Term. The provisions hereof shall run with all property in MYSTIC SHORES, UNIT THREE and shall be binding upon all Owners and all persons claiming under them for a period of forty (40) years from the date this Declaration is recorded, after which time said Declaration shall be automatically extended for successive periods of ten (10) years each, unless an instrument, signed by not less than two-thirds (2/3rds) of the Owners (including the Developer) of the Tracts has been recorded agreeing to amend or change, in whole or in part, this Declaration.

Section 9.02 Amendments. This Declaration may be amended or changed, in whole or in part, at any time by the written agreement or by signed ballots voting for such amendment, of not less than two-thirds (2/3rds) of all of the Owners (including Developer) of the Subdivision. There shall be one vote per Tract. Anyone owning more than one Tract shall have one vote for each Tract owned. If the Declaration is amended by a written instrument signed by those Owners entitled to cast not less than two-thirds (2/3rds) of all of the votes of the Owners of the Association, such amendment must be approved by said Owners within three hundred sixty-five (365) days of the date the first Owner executes such amendment. The date an Owner's signature is acknowledged shall constitute prima facie evidence of the date of execution of said amendment by such Owner. Those Members (Owners, including the Developer) entitled to cast not less than two-thirds (2/3rds) of all of the votes of the Members of the Association may also vote to amend this Declaration, in person, or by proxy, at a meeting of the Members (Owners, including the Declarant) duly called for such purpose, written notice of which shall be given to all Owners at least ten (10) days and not more than sixty (60) days in advance and shall set forth the purpose of such meeting. Notwithstanding any provision contained in the Bylaws to the Contrary, a quorum, for purposes of such meeting, shall consist of not less than seventy percent (70%) of all of the Members (in person or by proxy) entitled to vote. Any such amendment shall become effective when an instrument is filed for record in the Official Public Records of Comal County, Texas, accompanied by a certificate, signed by a majority of the Board of Trustees, stating that the required number of Members (Owners, including the Developer) executed the instrument amending this Declaration or cast a written vote, in person or by proxy, in favor of said amendment at the meeting called for such purpose. Copies of the written ballots pertaining to such amendment shall be retained by the Association for a period of not less than three (3) years after the date of filing of the amendment or termination. The Owners shall not amend this Declaration in such a manner as to increase Maintenance Charge or any other charge or assessment payable by an Owner or increase the priority of the Association's lien for the Maintenance Charge or any other charge or assessment as against any lienholder, without the affirmative unanimous vote to do so of all Owners and lienholders directly affected thereby and every person holding liens on at least thirty percent (30%) of the Tracts. Furthermore, no amendment to this Declaration which adversely affects the rights or security interests of any holder of a lien to which the lien described in Section 6.01 hereof has been subordinated pursuant to Section 6.05 hereof shall become effective unless and until approved, in writing, by such lienholder. No amendment to this Declaration which adversely affects the rights and privileges of Developer shall become effective unless and until approved, in writing, by Developer and any Mortgagee of Record which is a lender to Developer.

Section 9.03 Amendments by the Developer. The Developer shall have and reserves the right at any time and from time to time prior to the Control Transfer Date, without the joinder or consent of any Owner or other party, to amend this Declaration by an instrument in writing duly signed, acknowledged, and filed for record for the purpose of correcting any typographical or grammatical error, oversight, ambiguity or inconsistency appearing herein, provided that any such amendment shall be consistent with and in furtherance of the general plan and scheme of development as evidenced by this Declaration and shall not impair or adversely affect the vested property or other rights of any Owner or his mortgagee. Additionally,

impair or adversely affect the vested property or other rights of any Owner or his mortgagee. Additionally, Developer shall have and reserves the right at any time and from time to time prior to the Control Transfer Date, without the joinder or consent of any Owner of other party, to amend this Declaration by an instrument in writing duly signed, acknowledged and filed for record for the purpose of permitting the Owners to enjoy the benefits from technological advances, such as security, communications or energy-related devices or equipment which did not exist or were not in common use in residential subdivisions at the time this Declaration was adopted. Likewise, the Developer shall have and reserves the right at any time and from time to time prior to the Control Transfer Date, without the joinder or consent of any Owner or other party, to amend this Declaration by an instrument in writing duly signed, acknowledged and filed for record for the purpose of prohibiting the use of any device or apparatus developed and/or available for residential use following the date of this Declaration if the use of such device or apparatus will adversely affect the Association or will adversely affect the property values within the Subdivision.

Section 9.04 Severability. Each of the provision of this Declaration shall be deemed independent and severable and the invalidity of un-enforceability or partial invalidity or partial un-enforceability of any provision or portion hereof shall not affect the validity or enforceability of any other provision.

Section 9.05 Liberal Interpretation. The provisions of this Declaration shall be liberally construed as a whole to effectuate the purpose of this Declaration.

Section 9.06 Successors and Assigns. The provisions hereof shall be binding upon and inure to the benefit of the Owners, the Developer and the Association, and their respective heirs, legal representatives, executors, administrators, successors and assigns.

Section 9.07 Effect of Violations on Mortgages. No violation of the provisions herein contained, or any portion thereof, shall affect the lien of any mortgage or deed of trust presently or hereafter placed of record or otherwise affect the rights of the mortgagee under any such mortgage, the holder of any such lien or beneficiary of any such deed of trust; and any such mortgage, lien or deed of trust may, nevertheless, be enforced in accordance with its terms, subject, nevertheless, to the provisions herein contained.

Section 9.08 Terminology. All personal pronouns used in this Declaration and all exhibits attached hereto, whether used in the masculine, feminine or neuter gender, shall include all other genders; the singular shall include the plural and vice versa. Title of Articles and Sections are for convenience only and neither limit nor amplify the provisions of this Declaration itself. The terms "herein", "hereof" and similar terms, as used in this instrument, refer to the entire agreement and are not limited to referring only to the specific paragraph, section or article in which such terms appear. All references in this Declaration to Exhibits shall refer to the Exhibits attached hereto.

IN WITNESS WHEREOF, the undersigned, being the Developer herein, has hereunto set its hand of this 8th day of March, 2001.

BLUEGREEN SOUTHWEST ONE., L.P.,
A Delaware Limited Partnership
by BLUEGREEN SOUTHWEST LAND, INC.,
a Delaware Corporation.

By: 
JACK H. DEAN, Vice President

STATE OF TEXAS *
COUNTY OF HAYS *

This instrument was acknowledged before me on the 8th day of March, 2001, by JACK H. DEAN, Vice-President of BLUEGREEN SOUTHWEST LAND, INC., a Delaware Corporation, General Partner of BLUEGREEN SOUTHWEST ONE, L.P., a Delaware Limited Partnership, in the capacity therein stated, on behalf of said Corporation.



Tracy Anne Preston
Notary Public, State of Texas

AFTER RECORDING RETURN TO:
BOB R. KIESLING, P.C.
P. O. Box 311686
New Braunfels, TX 78131-1686

PREPARED IN THE LAW OFFICES OF:
BOB R. KIESLING, P.C.
P. O. Box 311686
New Braunfels, TX 78131-1686

Doc# 200106008240

STATE OF TEXAS
COUNTY OF COMAL

This is to certify that this document was FILED and RECORDED in the Official Public Records of Comal County, Texas on the date and time stamped thereon.



Joy Streater
COUNTY CLERK

Doc# 200106008240
Pages 14
03/09/2001 03:47:04 PM
Filed & Recorded in
Official Records of
COMAL COUNTY
JOY STREATER
COUNTY CLERK
Fees \$35.00

3/11

FIRST AMENDMENT
TO
DECLARATIONS OF COVENANTS, CONDITIONS
AND
RESTRICTIONS
MYSTIC SHORES, UNIT THREE
COMAL COUNTY, TEXAS

WHEREAS, BLUEGREEN SOUTHWEST ONE, L.P., a Delaware Limited Partnership, authorized to do business in Texas, acting through its General Partner, BLUEGREEN SOUTHWEST LAND, INC., a Delaware Corporation, authorized to do business in Texas, purchased and developed property now known as MYSTIC SHORES, UNIT THREE; and,

WHEREAS, the plat of MYSTIC SHORES, UNIT THREE is recorded in Volume 13, Pages 362-370, in the Map and Plat Records of Comal County, Texas; and,

WHEREAS, Developer imposed certain restrictive covenants and conditions upon MYSTIC SHORES, UNIT THREE, by instrument entitled "Declaration of Covenants, Conditions and Restrictions, Mystic Shores, Unit One", recorded under Clerk's Doc# 200106008240, in the Official Public Records of Comal County, Texas ("Declarations"); and,

WHEREAS, Section 9.03 provides that the Developer shall have and reserves the right at any time and from time to time prior to the Control Transfer Date without the joinder or consent of any owner or other party to amend the Declaration by an instrument in writing duly signed, acknowledged and filed for record for the purpose of correcting any oversight, conditioned upon such Amendment being consistent with and in furtherance of the general plan and scheme of development evidenced by the Declaration and not impairing or adversely affecting the vested property, or other, rights of any Owner or his mortgagee; and,

WHEREAS, by oversight, Developer referred to MYSTIC SHORES PROPERTY OWNERS ASSOCIATION, INC. in the Declaration of Covenants, Conditions and Restrictions instead of MYSTIC SHORES PROPERTY OWNERS ASSOCIATION, as it

was duly incorporated on June 8, 2000, Charter No. 01585873-01, by the Secretary of State, State of Texas; and

WHEREAS, all transactions involving MYSTIC SHORES PROPERTY OWNERS ASSOCIATION have been conducted in the name of MYSTIC SHORES PROPERTY OWNERS ASSOCIATION and in order to prevent any future difficulty in the transaction of business by the Association, Developer desires to amend the Declarations to be consistent with the legal name of the Association on file with the Secretary of State, State of Texas; and

WHEREAS, Developer has determined that the following amendments do not adversely affect any owner or his mortgagee, and that it is in furtherance of Developer's general plan and scheme of development of its property.

NOW THEREFORE, premises considered, Developer does hereby amend said Declarations as follows:

Article I, Section 1.01 is amended to read as follows:

Section 1.01 "Association" shall mean and refer to the MYSTIC SHORES PROPERTY OWNERS ASSOCIATION, its successors and assigns.

Any and all references in the Declarations to "MYSTIC SHORES PROPERTY OWNERS ASSOCIATION, INC. shall be and the same are hereby amended to read: "MYSTIC SHORES PROPERTY OWNERS ASSOCIATION".

Except as amended herein, the Declarations shall remain in full force and effect.


IN WITNESS WHEREOF, the undersigned, being the Developer herein, has hereunto set its hand effective the 5 day of April, 2001.

BLUEGREEN SOUTHWEST ONE, L.P., a Delaware Limited Partnership by BLUEGREEN SOUTHWEST LAND, INC., a Delaware Corporation, General Partner

By: [Signature]
JACK H. DEAN, Vice President

THE STATE OF TEXAS *
COUNTY OF Hays *

This instrument was acknowledged before me on the 5 day of April, 2001, by JACK H. DEAN, Vice President of BLUEGREEN SOUTHWEST LAND, INC., a Delaware Corporation, General Partner of BLUEGREEN SOUTHWEST ONE, L.P., a Delaware Limited Partnership, in the capacity therein stated, on behalf of said Corporation.



[Signature]
NOTARY PUBLIC, STATE OF TEXAS

AFTER RECORDING, RETURN TO:
BOB R. KIESLING, P.C.
P. O. Box 311686
New Braunfels, TX 78131-1686

PREPARED IN THE LAW OFFICES OF:
BOB R. KIESLING, P.C.
P. O. Box 311686
New Braunfels, TX 78131-1686

STATE OF TEXAS
COUNTY OF COMAL

This is to certify that this document was FILED and RECORDED in the Official Public Records of Comal County, Texas on the date and time stamped thereon.

Doc# 200106012305
Pages 3
04/11/2001 03:09:31 PM
Filed & Recorded in
Official Records of
COMAL COUNTY
JOY STREATER
COUNTY CLERK
Fees \$13.00



[Signature]
COUNTY CLERK

Doc# 200106012305

3/c

SECOND AMENDMENT
TO
DECLARATIONS OF COVENANTS, CONDITIONS
AND
RESTRICTIONS
MYSTIC SHORES, UNIT THREE
COMAL COUNTY, TEXAS

WHEREAS, BLUEGREEN SOUTHWEST ONE, L.P., a Delaware Limited Partnership, authorized to do business in Texas, acting through its General Partner, BLUEGREEN SOUTHWEST LAND, INC., a Delaware Corporation, authorized to do business in Texas, purchased and developed property now known as MYSTIC SHORES, UNIT THREE; and,

WHEREAS, the plat of MYSTIC SHORES, UNIT THREE is recorded in Volume 13, Pages 362-370, in the Map and Plat Records of Comal County, Texas; and,

WHEREAS, Developer imposed certain restrictive covenants and conditions upon MYSTIC SHORES, UNIT THREE, by instrument entitled "Declaration of Covenants, Conditions and Restrictions, Mystic Shores, Unit Three", recorded under Clerk's Doc# 200106008240, in the Official Public Records of Comal County, Texas ("Declarations"); and,

WHEREAS, Section 9.03 provides that the Developer shall have and reserves the right at any time and from time to time prior to the Control Transfer Date without the joinder or consent of any owner or other party to amend the Declaration by an instrument in writing duly signed, acknowledged and filed for record for the purpose of correcting any typographical or grammatical error or oversight, conditioned upon such Amendment being consistent with and in furtherance of the general plan and scheme of development evidenced by the Declaration and not impairing or adversely affecting the vested property, or other, rights of any Owner or his mortgagee; and,

WHEREAS, a typographical error and oversight was made in Article I, Section 1.05. The word "an" should have read "and", and the last word in the section "Owners" was inadvertently omitted.

WHEREAS, Developer has determined that the following amendment does not adversely affect any owner or his mortgagee, and that it is in furtherance of Developer's general plan and scheme of development of its property.

NOW THEREFORE, premises considered, Developer does hereby amend said Declarations as follows:

Article I, Section 1.05 is amended to read as follows:

Section 1.05 "Common Area" shall mean all real property (including the improvements thereto) within the Subdivision owned by the Developer and/or the Association for the common use and enjoyment of the Owners.

Except as amended herein, the Declarations shall remain in full force and effect.

IN WITNESS WHEREOF, the undersigned, being the Developer herein, has hereunto set its hand effective the 16 day of July, 2001.

BLUEGREEN SOUTHWEST ONE, L.P., a
Delaware Limited Partnership by BLUEGREEN
SOUTHWEST LAND, INC., a Delaware
Corporation, General Partner

By: 

JACK H. DEAN, Vice President

THE STATE OF TEXAS *
COUNTY OF Hays *

This instrument was acknowledged before me on the 16th day of July, 2001, by JACK H. DEAN, Vice President of BLUEGREEN SOUTHWEST LAND, INC., a Delaware Corporation, General Partner of BLUEGREEN SOUTHWEST ONE, L.P., a Delaware Limited Partnership, in the capacity therein stated, on behalf of said Corporation.



Tonya R. Todaro
NOTARY PUBLIC, STATE OF TEXAS

AFTER RECORDING, RETURN TO:
BOB R. KIESLING, P.C.
P. O. Box 311686
New Braunfels, TX 78131-1686

PREPARED IN THE LAW OFFICES OF:
BOB R. KIESLING, P.C.
P. O. Box 311686
New Braunfels TX 78131-1686

STATE OF TEXAS
COUNTY OF COMAL

This is to certify that this document was FILED and RECORDED in the Official Public Records of Comal County, Texas on the date and time stamped thereon.

Doc# 200106023204
Pages 3
Date: 7/19/01 10:47:34 AM
Filed & Recorded in
Official Records of
COMAL COUNTY
JOY STREATER
COUNTY CLERK
Fees \$13.00

Doc# 200106023204



Joy Streater
COUNTY CLERK



April 18, 2005

Re: Unit III Amendment to the Declaration of Covenants and Restrictions

Dear Mystic Shores Unit III Property Owners:

The amendment to add landscaping requirements to the restrictions for Unit III was passed by 68.09% of the eligible voters. A copy of the recorded amendment is enclosed for your records.

Homes built prior to the recording date of the amendment are exempt from the landscape requirements.

If you have any questions, please contact Steve Brown with Association Management Services at 210829-7202.

Sincerely,

A handwritten signature in black ink, appearing to read "Jack H. Dean", written over a horizontal line.

Jack H. Dean
President
Mystic Shores POA

enclosure

4/c

THIRD AMENDMENT
TO
DECLARATIONS OF COVENANTS, CONDITIONS
AND
RESTRICTIONS
MYSTIC SHORES, UNIT THREE
COMAL COUNTY, TEXAS

WHEREAS, BLUEGREEN SOUTHWEST ONE, L.P., a Delaware Limited Partnership, authorized to do business in Texas, acting through its General Partner, BLUEGREEN SOUTHWEST LAND, INC., a Delaware Corporation, authorized to do business in Texas, purchased and developed property now known as MYSTIC SHORES, UNIT THREE; and,

WHEREAS, the plat of MYSTIC SHORES, UNIT THREE is recorded in Volume 13, Pages 362-370, in the Map and Plat Records of Comal County, Texas; and,

WHEREAS, Developer imposed certain restrictive covenants and conditions upon MYSTIC SHORES, UNIT THREE, by instrument entitled "Declaration of Covenants, Conditions and Restrictions, Mystic Shores, Unit Three", recorded under Clerk's Doc# 200106008240, in the Official Public Records of Comal County, Texas ("Declarations"); and,

WHEREAS, Section 9.02 provides that this Declaration may be amended or changed, in whole or in part, at any time by the written agreement or by signed ballots voting for such amendment, of not less than two-thirds (2/3rds) of all of the Owners (including Developer) of the Subdivision; and

WHEREAS, a vote of the membership was taken and more than two-thirds of all of the Owners (including Developer) of the Subdivision voted to amend the restrictions as set forth below; and

WHEREAS, this amendment is being filed in compliance with Section 9.02 of the Restrictions; and,

WHEREAS, the amendment does not adversely affect the rights and privileges of

Developer.

NOW THEREFORE, premises considered, the Board of Directors of the Mystic Shores Property Owners Association in representation of a vote taken by the members and in accordance with Section 9.02 does hereby amend said Declarations as follows:

Article III, Section 3.16 is amended to read as follows:

Section 3.16 Landscape and Submission Requirements. Every homeowner shall be required to landscape within 180 days after completion of construction of the home. The landscape layout and plans must be approved in writing by the Architectural Control Committee. Such landscape layout and plans shall include all landscaping, plant materials, irrigation, walls, walks, swimming pools, fences or other features to be installed or constructed on any portion of the lot. The Architectural Control Committee shall, in its sole discretion and authority, determine whether the landscape layout and plans submitted to it for review are acceptable.

Landscaping shall be a well-designed balance of mature trees, shrubs, and lawn grass around the perimeter of each new home. Plants must screen most of the exposed foundations. All new landscaping turf installed or planted must be Buffalo, Blue Grama, Zoysia or Bermuda Grass. Other low water requirement turf products will be considered and may be approved by the Architectural Control Committee. All requirements for specific types of turf are included in the restrictions to encourage water conservation practices.

Except as amended herein, the Declarations shall remain in full force and effect.

IN WITNESS WHEREOF, the undersigned, being the MYSTIC SHORES PROPERTY OWNERS ASSOCIATION BOARD OF DIRECTORS, has hereunto set its hand effective the 7th day of April, 2005.

MYSTIC SHORES PROPERTY OWNERS
ASSOCIATION BOARD OF DIRECTORS

By: 

Printed Name: JACK H. DEAN

By: [Signature]
Printed Name: John W. Lyon

By: [Signature]
Printed Name: Tonya Todaro

THE STATE OF TEXAS *
COUNTY OF Hayes *


This instrument was acknowledged before me on the 7th day of April, 2005, by Jack H. Dean, of the MYSTIC SHORES PROPERTY OWNERS ASSOCIATION, in the capacity therein stated, on behalf of said Association.



[Signature]
NOTARY PUBLIC, STATE OF TEXAS

THE STATE OF TEXAS *
COUNTY OF Hayes *

This instrument was acknowledged before me on the 7th day of April, 2005, by John W. Lyon, of the MYSTIC SHORES PROPERTY OWNERS ASSOCIATION, in the capacity therein stated, on behalf of said Association.



[Signature]
NOTARY PUBLIC, STATE OF TEXAS

THE STATE OF TEXAS *
COUNTY OF Hayes *

This instrument was acknowledged before me on the 7th day of April, 2005, by Tonya Todaro, of the MYSTIC SHORES PROPERTY OWNERS ASSOCIATION, in the capacity therein stated, on behalf of said Association.



Sherry Wilson

NOTARY PUBLIC, STATE OF TEXAS

AFTER RECORDING, RETURN TO:
BOB R. KIESLING, P.C.
P. O. Box 311686
New Braunfels, TX 78131-1686

PREPARED IN THE LAW OFFICES OF:
BOB R. KIESLING, P.C.
P. O. Box 311686
New Braunfels TX 78131-1686

Doc# 200506013510
Pages 4
04/14/2005 10:16AM
Official Records of
COMAL COUNTY
JOY STREATER
COUNTY CLERK
Fees \$20.00



Joy Streater

Doc# 200506013510

4
C



200906011411 04/07/2009 01:56:36 PM RESTRICT 1/4

Cross-reference to Clerk's Doc. #200106008240
Comal County, Texas Real Property Records.

**FOURTH AMENDMENT TO THE DECLARATION OF COVENANTS, CONDITIONS
AND RESTRICTIONS FOR MYSTIC SHORES UNIT THREE**

THIS FOURTH AMENDMENT TO THE DECLARATION OF COVENANTS, CONDITIONS AND RESTRICTIONS FOR MYSTIC SHORES, UNIT THREE is made by Bluegreen Southwest One, L.P., a Delaware limited partnership (hereinafter referred to as "Declarant") by and through its General Partner, Bluegreen Southwest Land, Inc. on the date listed below and on the acknowledgment.

WITNESSETH:

WHEREAS, Declarant prepared and filed of record that certain Declaration of Covenants, Conditions and Restrictions for DECLARATION OF COVENANTS, CONDITIONS AND RESTRICTIONS FOR MYSTIC SHORES, UNIT THREE under Clerk's Document No. 200106008240 in the Official Public Records of Comal County, Texas (herein referred to as the "Declaration"); and

WHEREAS, Declarant prepared and filed of record that certain First Amendment of the Declaration of Covenants, Conditions and Restrictions for Mystic Shores, Unit Three filed of record under Clerk's Document No. 200106012305, Official Real Property Records of Comal County, Texas (the "First Amendment"); and

WHEREAS, Declarant prepared and filed of record that certain Second Amendment of the Declaration of Covenants, Conditions and Restrictions for Mystic Shores, Unit Three filed of record under Clerk's Document No. 200106023204, Official Real Property Records of Comal County, Texas (the "Second Amendment")

WHEREAS, Declarant prepared and filed of record that certain Third Amendment of the Declaration of Covenants, Conditions and Restrictions for Mystic Shores, Unit Three filed of record under Clerk's Document No. 200506013510, Official Real Property Records of Comal County, Texas (the "Third Amendment") (Capitalized terms are defined in the Declaration as shall have the same meaning in this Fourth Amendment.); and

WHEREAS, Declarant prepared and filed of record that certain DECLARATION OF COVENANTS, CONDITIONS AND RESTRICTIONS FOR MYSTIC SHORES ("The Master Restrictions for Mystic Shores) recorded at Clerk's Document No. 200206027138, Official Real Property Records of Comal County, Texas for the purpose of making a uniform development throughout Mystic Shores, and thereby creating a single Master Restriction for Mystic Shores.

WHEREAS, pursuant to Section 9.03 of the Declaration the Declarant reserved the right, to amend the Declaration for any purpose until the Control Transfer Date for the purpose of clarification and/or grammatical errors; and

WHEREAS, the Control Transfer Date has not occurred and Declarant has determined that to further the general plan and scheme of development as evidenced by the Declaration and all amendments and/or supplements thereto, it is desirable to execute and file this Fourth

Amendment in furtherance of the general plan and scheme of development;

NOW, THEREFORE, pursuant to the powers retained by Declarant in the Declaration, Declarant hereby subjects the properties covered by the Declaration and all amendments and/or supplements thereto to the provisions of this Fourth Amendment, which shall apply to such property in addition to the provisions of the Declaration, and all amendments and supplements thereto as amended hereby. Such property in Mystic Shores, Unit Three shall be sold, transferred, used, conveyed, occupied, and mortgaged or otherwise encumbered pursuant to the provisions of this Fourth Amendment as well as the Declaration and other amendments or supplements to the Declaration, all of which shall run with the title to such property and shall be binding upon all persons having any right, title, or any interest in such property, their respective heirs, legal representatives, successors, successors-in-title and assigns. Wherever a conflict exists between the Declaration or any supplements thereto and this Fourth Amendment, this Fourth Amendment shall be controlling.

ARTICLE 1
Definitions

The definitions set forth in Article I of the Declaration are hereby incorporated by reference, unless said terms are otherwise defined herein.

ARTICLE 2
Adoption of the Master Restrictions for Mystic Shores

By this Fourth Amendment, the Master Restrictions are hereby adopted in full to govern the entire Mystic Shores development. Any discrepancies or provisions that are in conflict between the Declaration and Master Restrictions shall be resolved in favor of the Declaration for Unit Three and then resolved by the Master Restriction for Mystic Shores. Where the Declaration is silent, the Master Restriction for Mystic Shores shall govern.

ARTICLE 3
Amendment to Declaration – Property Owners Association Maintenance Charge

Declarant hereby deletes and amends the Declaration filed for Unit Three by deleting the provisions regarding the levying, collection and administering of the Maintenance Charge as defined and stated in Section 6 of the Declaration, and in the place of Section 6, Declarant adopts and ratifies Article 4, Article 5 and Article 8 of the Master Restriction of Mystic Shores as the governing restrictions, conditions and covenants over Mystic Shores, Unit Three. As it relates to the Maintenance Charge and the governing of Mystic Shores, Unit Three, the Master Restriction shall govern over the Declaration for Section 6 of the Declaration.

ARTICLE 4
Amendment to Declaration

By Declarant. This Declaration may be unilaterally amended by the Declarant in accordance with Section 9.03 of the Declaration.

By Members. In addition to the requirements of Section 9.03 of the Declaration with

respect to amendment by Members, any amendment to this Supplemental Declaration shall also require the written consent or affirmative vote, or any combination thereof, of Members holding at least sixty-seven percent (67%) of the total Class "A" votes allocated to the Lots subject to this Declaration.

ARTICLE 5
Declaration


Except as specifically amended hereby, the Declaration and all terms thereof shall remain in full force and effect.

IN WITNESS WHEREOF, the undersigned Declarant has executed this Fourth Amendment to the Declaration on this the 2nd day of April, 2009, and such Fourth Amendment amends Document # 200106008240 Official Real Property Records of Comal County, Texas.

DECLARANT:

BLUEGREEN SOUTHWEST ONE, L.P.
by and through its General Partner
BLUEGREEN SOUTHWEST LAND, INC.

By: _____


Jesse Keasler, Vice President,
Bluegreen Southwest Land, Inc.

ACKNOWLEDGMENT

STATE OF TEXAS §
 §
COUNTY OF TARRANT §

This instrument was acknowledged before me on the 2nd day of April, 2009, by Jesse Keasler, Vice President of Bluegreen Southwest Land, Inc., a Delaware corporation, the general partner of Bluegreen Southwest One, L.P., a Delaware limited partnership, on behalf of said entity.


Notary Public, State of Texas



EXHIBIT "A"

Additional Property

ALL THOSE TRACTS or parcel of land, together with the improvements and appurtenances belonging thereto, lying and being in Comal County, Texas, as shown on a plat of survey made by Protech Engineering Group, a copy of which plat was recorded, at Volume 13, Page 362-370, Official Map and Plat Records, Comal County, Texas and to which plat reference is hereby made for a more particular description of said land.

Filed and Recorded
Official Public Records
Joy Streater, County Clerk
Comal County, Texas
04/07/2009 01:56:36 PM
CASHTWO
200906011411



Joy Streater