

**T-47 RESIDENTIAL REAL PROPERTY AFFIDAVIT
(MAY BE MODIFIED AS APPROPRIATE FOR COMMERCIAL TRANSACTIONS)**

Date: 05/24/2020 GF No. _____
Name of Affiant(s): David Dushkin, Taylor Dushkin
Address of Affiant: 7242 Alava Drive, Magnolia, TX 77354
Description of Property: S406606 - DURANGO CREEK 06, BLOCK 1, LOT 7
County Montgomery, Texas

"Title Company" as used herein is the Title Insurance Company whose policy of title insurance is issued in reliance upon the statements contained herein.

Before me, the undersigned notary for the State of Texas, personally appeared Affiant(s) who after by me being sworn, stated:

1. We are the owners of the Property. (Or state other basis for knowledge by Affiant(s) of the Property, such as lease, management, neighbor, etc. For example, "Affiant is the manager of the Property for the record title owners.")
2. We are familiar with the property and the improvements located on the Property.
3. We are closing a transaction requiring title insurance and the proposed insured owner or lender has requested area and boundary coverage in the title insurance policy(ies) to be issued in this transaction. We understand that the Title Company may make exceptions to the coverage of the title insurance as Title Company may deem appropriate. We understand that the owner of the property, if the current transaction is a sale, may request a similar amendment to the area and boundary coverage in the Owner's Policy of Title Insurance upon payment of the promulgated premium.
4. To the best of our actual knowledge and belief, since 2014 there have been no:
 - a. construction projects such as new structures, additional buildings, rooms, garages, swimming pools or other permanent improvements or fixtures;
 - b. changes in the location of boundary fences or boundary walls;
 - c. construction projects on immediately adjoining property(ies) which encroach on the Property;
 - d. conveyances, replattings, easement grants and/or easement dedications (such as a utility line) by any party affecting the Property.

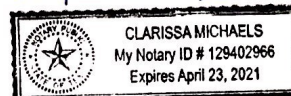
EXCEPT for the following (If None, Insert "None" Below): None

5. We understand that Title Company is relying on the truthfulness of the statements made in this affidavit to provide the area and boundary coverage and upon the evidence of the existing real property survey of the Property. This Affidavit is not made for the benefit of any other parties and this Affidavit does not constitute a warranty or guarantee of the location of improvements.
6. We understand that we have no liability to Title Company that will issue the policy(ies) should the information in this Affidavit be incorrect other than information that we personally know to be incorrect and which we do not disclose to the Title Company.

[Signature]

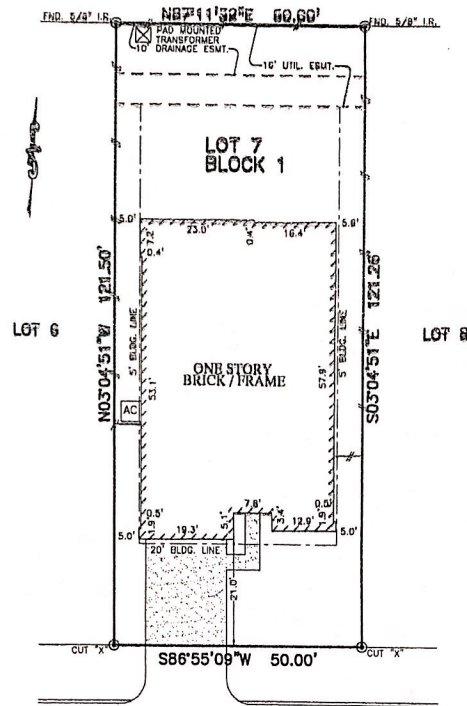
SWORN AND SUBSCRIBED this 1st day of July, 2020.

[Signature]
Notary Public
(TXR 1907) 02-01-2010



Page 1 of 1

DURANGO CREEK SEC. 4
CAB. Z, SHT. 726, U.C.M.R.



ALAVA DRIVE
(50' R.O.W.)

NOTES:

1. ALL BEARINGS SHOWN HEREON ARE BASED ON THE RECORDED PLAT.
2. SUBJECT TO APPLICABLE RESTRICTIVE COVENANTS LISTED IN ITEM No. 1, SCHEDULE "B" OF TITLE COMMITMENT ISSUED BY FIRST AMERICAN TITLE INSURANCE Co. UNDER G.F. No. 150-140202901-339
3. AGREEMENT FOR UNDERGROUND ELECTRIC SERVICE PER C.F. No. 2014015706


FLOOD MAP:
THIS PROPERTY LIES IN ZONE "X"
AS DEPICTED ON COMMUNITY PANEL
No. 48339 C0505 F, DATED: 12-19-96
THIS INFORMATION IS BASED ON OFFICE SETTING.
WE DO NOT ASSUME RESPONSIBILITY FOR EXACT
DETERMINATION.

PLAT OF SURVEY
SCALE: 1" = 20'

© 2014, ALLPOINTS SERVICES, CORP. All Rights Reserved. This original work is protected under copyright laws, Title 17 U.S. Code Sections 101 & 102. All violators will be prosecuted to the extent of the law. This survey is being provided solely for the use of the recipients and no license has been created, express or implied, to copy the survey except as is necessary in connection with the original transaction.

FOR: DRHORTON
ADDRESS: 7242 ALAVA DRIVE
ALLPOINTS JOB #: DR79462 JW
G.F.: 150-140202901-339

LOT 7, BLOCK 1,
DURANGO CREEK, SECTION 6,
CAB. Z, SHTS. 2723-2725, MAP RECORDS,
MONTGOMERY COUNTY, TEXAS



I HEREBY CERTIFY THAT THIS PLAT REPRESENTS THE
RESULTS OF A SURVEY MADE ON THE GROUND, ON THE 6TH
DAY OF SEPTEMBER, 2014.

Steven P. Brister

ALLPOINTS SERVICES CORP. COMMERCIAL/BUILDER DIVISION 1515 WITTE ROAD HOUSTON, TEXAS 77080