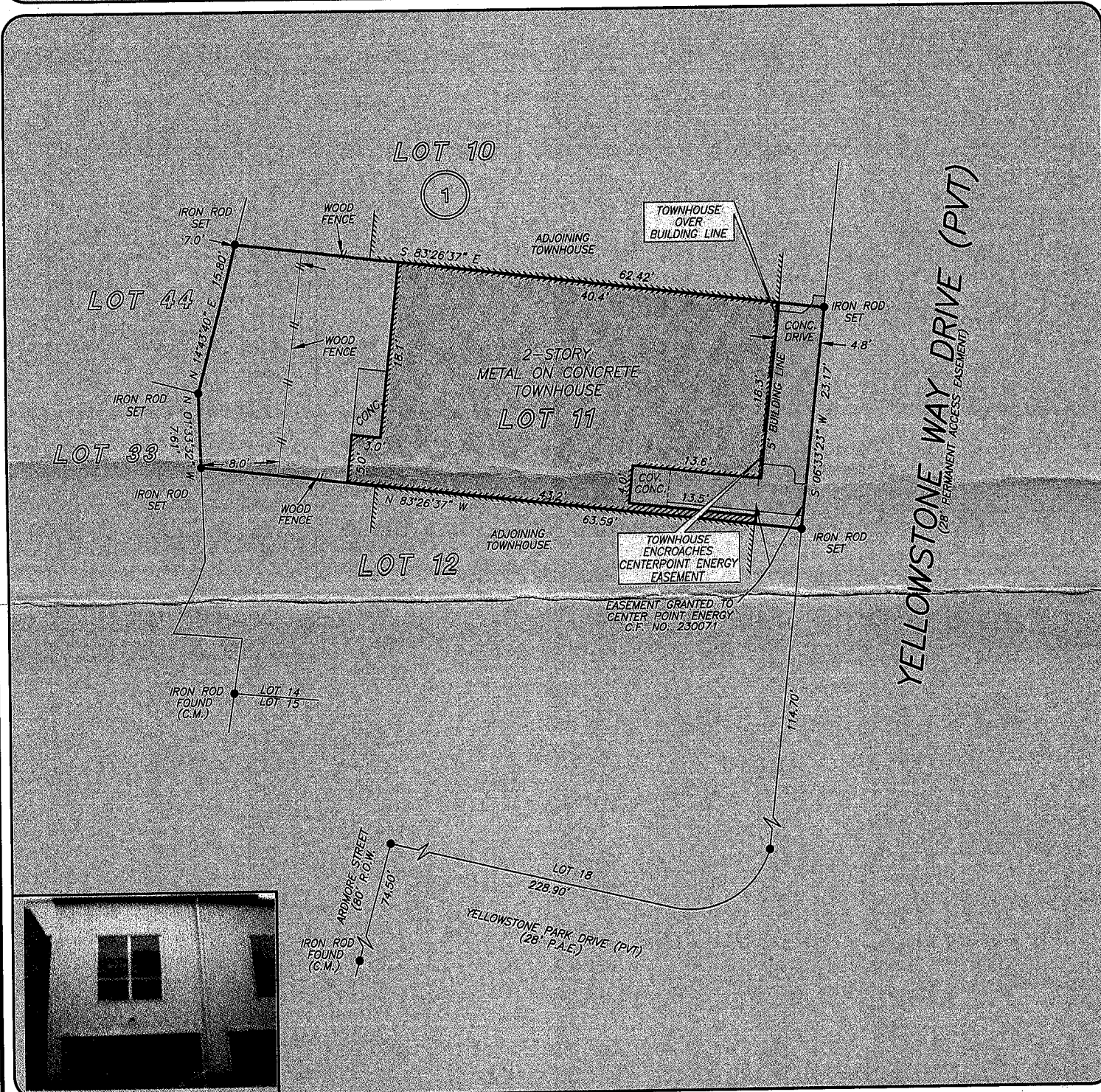


CF NO. 2630000724 COMMONWEALTH LAND TITLE
 ADDRESS: 6918 YELLOWSTONE WAY DRIVE
 HOUSTON, TEXAS 77054
 BORROWER: MATTHEW A. GULLO

LOT 11, BLOCK 1 YELLOWSTONE TOWNHOMES


ACCORDING TO THE MAP OR PLAT THEREOF RECORDED
 UNDER FILM CODE NO. 592299 OF THE MAP RECORDS
 OF HARRIS COUNTY, TEXAS



THIS PROPERTY DOES NOT LIE WITHIN THE
 100 YEAR FLOOD PLAIN AS PER FIRM
 PANEL NO. 48201C 0860 K
 MAP REVISION: 04/20/2000
 ZONE X
 BASED ONLY ON VISUAL EXAMINATION OF MAPS.
 INACCURACIES OF FEMA MAPS PREVENT EXACT
 DETERMINATION WITHOUT DETAILED FIELD STUDY

A SUBSURFACE INVESTIGATION
 WAS BEYOND THE SCOPE OF THIS SURVEY


I HEREBY CERTIFY THAT THIS SURVEY WAS MADE
 ON THE GROUND, THAT THIS PLAT CORRECTLY
 REPRESENTS THE FACTS FOUND AT THE
 TIME OF SURVEY AND THAT THERE ARE NO
 ENCROACHMENTS APPARENT ON THE GROUND,
 EXCEPT AS SHOWN HEREON. THIS SURVEY IS
 CERTIFIED FOR THIS TRANSACTION ONLY AND
 ABSTRACTING PROVIDED IN THE ABOVE
 REFERENCED TITLE COMMITMENT WAS RELIED
 UPON IN PREPARATION OF THIS SURVEY.



ALLEN D. HUGHES
 PROFESSIONAL LAND SURVEYOR
 NO. 3891
 JOB NO. 07-00813
 JANUARY 24, 2007
 REVISED: FEBRUARY 6, 2007 (CORRECT ADDRESS)

RECORD BEARING: FILM CODE NO. 592299 H.C.M.R.

DRAWN BY: JZ



**LandAmerica
 Commonwealth**

