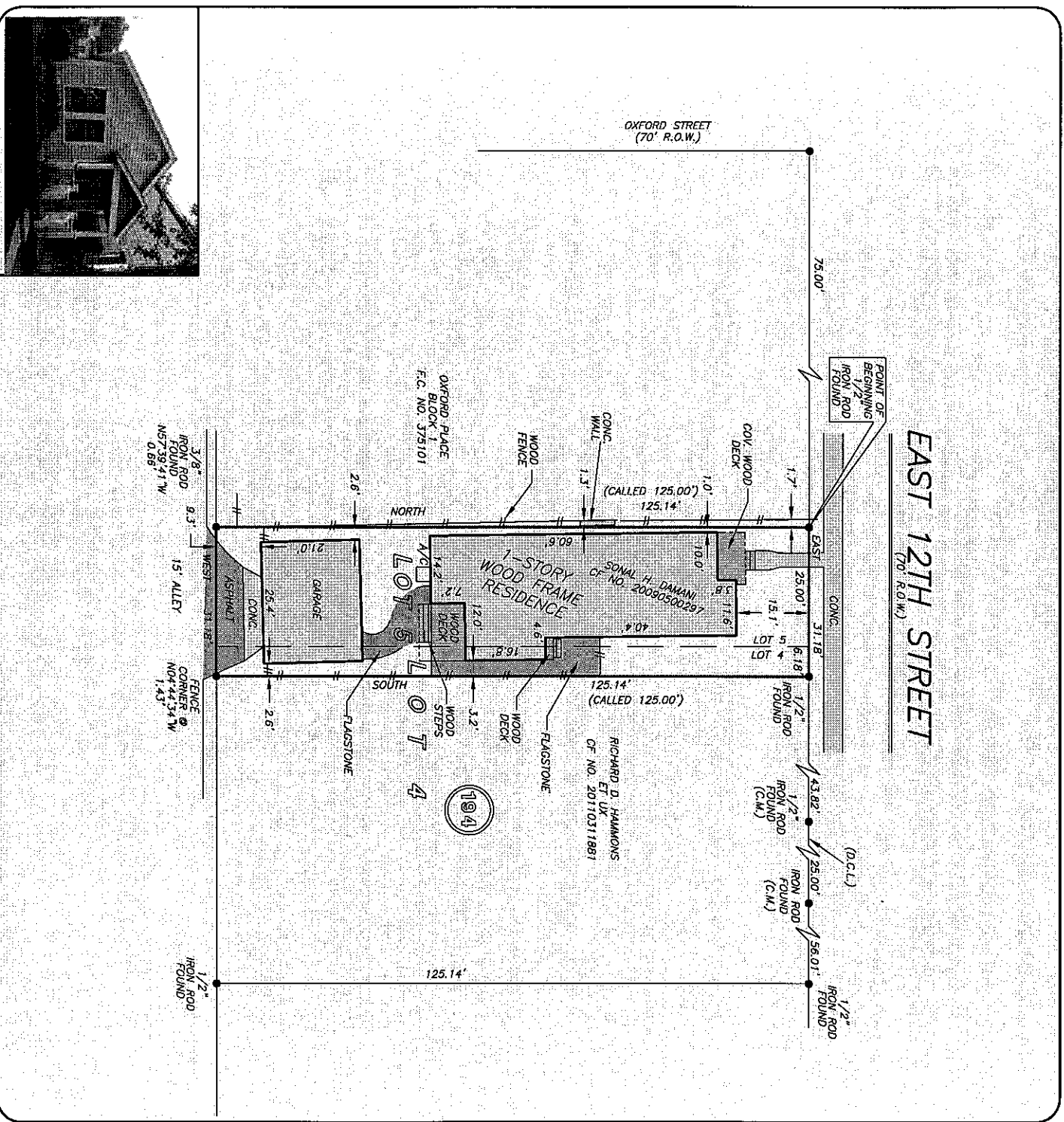


CF. NO. 1053000329 CHARTER TITLE
 ADDRESS: 608 EAST 12TH STREET
 HOUSTON, TEXAS 77008
 BORROWER: EMILY NEWPORT

3,902 SQUARE FEET LOT 5 AND THE WEST 6.18 FEET OF LOT 4, BLOCK 194 HOUSTON HEIGHTS

ACCORDING TO THE MAP OR PLAT THEREOF RECORDED
 IN VOLUME 1, PAGE 114 OF THE MAP RECORDS
 OF HARRIS COUNTY, TEXAS
 (SEE ATTACHED METES AND BOUNDS)

SCALE: 1" = 30'



THIS PROPERTY DOES NOT LIE WITHIN THE
 100 YEAR FLOOD PLAIN AS PER FIRM
 PANEL NO. 48201C 0670 L
 MAP REVISION: 06/18/07
 ZONE X
 BASED ONLY ON VISUAL EXAMINATION OF MAPS.
 INACCURACIES OF FEMA MAPS PREVENT EXACT
 DETERMINATION WITHOUT DETAILED FIELD STUDY



A SURFACE INVESTIGATION
 WAS BEYOND THE SCOPE OF THIS SURVEY

D.C.L.=DIRECTIONAL CONTROL LINE
 RECORD BEARING: VOL. 1, Pg. 114, H.C.M.R.

DRAWN BY: MM

I HEREBY CERTIFY THAT THIS SURVEY WAS MADE
 ON THE GROUND, THAT THIS PLAT CORRECTLY
 REPRESENTS THE FACTS FOUND AT THE
 TIME OF SURVEY AND THAT THERE ARE NO
 ENCROACHMENTS APPARENT ON THE GROUND,
 EXCEPT AS SHOWN HEREON. THIS SURVEY IS
 CERTIFIED FOR THIS TRANSACTION ONLY AND
 ANY RIGHTS PROVIDED IN THE ABOVE
 REFERENCED TITLE COMMITMENT HAS RELIED
 UPON IN PREPARATION OF THIS SURVEY.

JIMMY RAY JANECZEK
 PROFESSIONAL LAND SURVEYOR
 NO. 5868
 JOB NO. 14-03795
 MAY 09, 2014



Clear Title
 Company
 BARBARA MOORE
 713-871-9700



PRECISION
 surveyors

281-496-1586
 850 THREAGOOD STREET SUITE 150 HOUSTON, TEXAS 77079

FAX 281-496-1867

www.precisionssurveyors.com

210-829-4941
 1777 NE LOOP 410 SUITE 600 SAN ANTONIO, TEXAS 78217

2014 05 22