GF NO. 1515637 STEWART TITLE
ADDRESS: 111 SOUTH SAWBRIDGE CIRCLE
SPRING, TEXAS 77389
BORROWER: MAURO HERNANDEZ

LOT 18, BLOCK 2
THE WOODLANDS VILLAGE OF CREEKSIDE PARK SECTION 29

A SUBDIVISION IN HARRIS COUNTY, TEXAS
ACCORDING TO THE MAP OR PLAT THEREOF RECORDED
UNDER FILM CODE NO. 645236 OF THE MAP RECORDS
OF HARRIS COUNTY, TEXAS.

SCALE: 1" = 30'

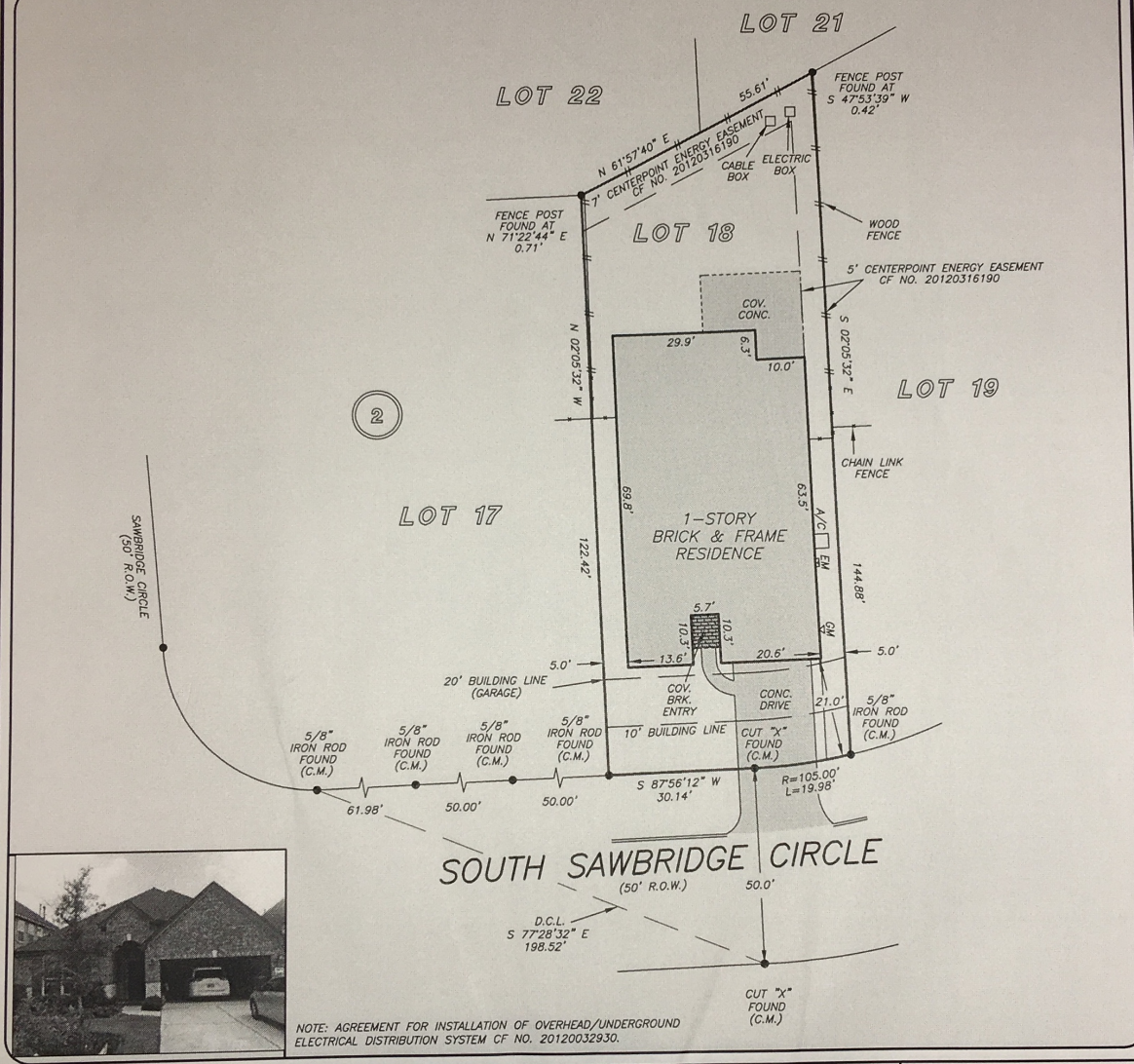

NOTE: AGREEMENT FOR INSTALLATION OF OVERHEAD/UNDERGROUND ELECTRICAL DISTRIBUTION SYSTEM CF NO. 20120032930.

THIS PROPERTY DOES NOT LIE WITHIN THE 100 YEAR FLOOD PLAIN AS PER FIRM PANEL NO. 48201C 0070 L
MAP REVISION: 06/18/07
ZONE X
BASED ONLY ON VISUAL EXAMINATION OF MAPS. INACCURACIES OF FEMA MAPS PREVENT EXACT DETERMINATION WITHOUT DETAILED FIELD STUDY

A SUBSURFACE INVESTIGATION WAS BEYOND THE SCOPE OF THIS SURVEY

D.C.L. = DIRECTIONAL CONTROL LINE
RECORD BEARING: FILM CODE NO. 645236, H.C.M.R.

DRAWN BY: SR

I HEREBY CERTIFY THAT THIS SURVEY WAS MADE ON THE GROUND, THAT THIS PLAT CORRECTLY REPRESENTS THE FACTS FOUND AT THE TIME OF SURVEY AND THAT THERE ARE NO ENCROACHMENTS APPARENT ON THE GROUND, EXCEPT AS SHOWN HEREON. THIS SURVEY IS CERTIFIED FOR THIS TRANSACTION ONLY AND ABSTRACTING PROVIDED IN THE ABOVE REFERENCED TITLE COMMITMENT WAS RELIED UPON IN PREPARATION OF THIS SURVEY.

GEORGE GALE
PROFESSIONAL LAND SURVEYOR
NO. 4678
JOB NO. 15-05855
JUNE 23, 2015

STATE OF TEXAS
REGISTERED
GEORGE J. GALE
4678
PROFESSIONAL
LAND SURVEYOR



stewart title

YESSICA APOLINAR DE LEON
281-367-5454

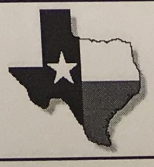

PRECISION surveyors

1-800-LANDSURVEY
www.precisionsurveyors.com

281-496-1586 FAX 281-496-1867
950 THREADNEEDLE STREET SUITE 150 HOUSTON, TEXAS 77079

210-829-4941 FAX 210-829-1555
1777 NE LOOP 410 SUITE 600 SAN ANTONIO, TEXAS 78217

FIRM NO. 10063700

FORM 032105